Service Line Inventory Form for Public Water Systems

What is the purpose of this template?

This template is required for community and non-transient non-community public water systems to comply with the service line inventory requirements of the January 15, 2021, Lead and Copper Rule Revisions (LCRR). Thi

How is the template

The **worksheets** in this template are color coded:
Yellow worksheets are instructions and background.
Dark blue worksheets are templates for systems.

The **cells** in this template are also color coded:
Gray cells are background or instructions.
Light blue cells are fillable cells for systems.
Aqua cells are required.
x Required cells are further denoted using a superscript

Template Organization

Worksheet Type	Worksheet Name	Description
Background	Template Instructions	Contains detailed instructions for systems.
	Classifying SLs	Summarizes requirements for classifying the entire service line (SL) when ownership is split (*i.e.*, when the system owns a portion and the customer owns a portion).
Templates for Systems	PWS Information	??
	Inventory Methods	??? ??????????????
	Inventory Summary	For systems to provide a summary of their service line inventory, including information on ownership, inventory format, and the number of service lines for each of the four required materials classifications. Systems can enter the totals into this workshe
	Detailed Inventory	For system to track materials for each service line in their distribution system. Each row equals one service line connecting the water main to the customer's plumbing. Separate columns track location information, the system-owned portion, the customer-ow
	Public Accessibility	For systems to provide documentation to TCEQ on how they met the public accessibility requirements of the LCRR.
	Certification	For systems to provide certification to TCEQ on the completion of their service line inventory.

System Template Instructions

Purpose of this worksheet: To provide detailed instructions for each worksheet for systems.

Getting Started

1. Save a copy of this workbook to your hard drive or network drive. Consider adding the system PWS ID or

2. Complete the **PWS Information, Inventory Methods, Inventory Summary, Public Accessibility**

3. Use the **Detailed Inventory** worksheet in this workbook to organize information on service line material,

4. Certify completion of the lead service line inventory by using the **Certification** worksheet and following the

5. When all relevant worksheets have been completed, submit this file electronically to the TCEQ.

PWS Information Worksheet

Purpose: *Required worksheet for systems to document basic system information.*

Directions: Include information about the system, contact information, and the individual who prepared the

- When entered, the PWS name and PWS ID will auto-populate into all other worksheets.
- System type and multi-family residence info provided will be utilized in the **Detailed Inventory** for the

Inventory Methods Worksheet

Purpose: *Required worksheet for systems to document the methods and resources they used to develop and*

Directions:

The information for PWS name and PWS ID in rows 3 and 4 will autofill from information provided in the **PWS**

Part 1: Historical Records Review. Describe the records reviewed for the inventory for each of the five types of

Part 2: Identifying Service Line Material During Normal Operation.

- Question 1: Check each box that indicates during which normal operating activities the system collects
- Question 2: Use the dropdown menu to indicate if standard operating procedures were developed or

Part 3: Service Line Investigations.

- Question 1: Check each box that indicates the investigative methods used to prepare your inventory. If
- Question 2: If the system used "Predictive Modeling", provide a written explanation of the method and its inputs.

Inventory Summary Worksheet

Purpose:*Required worksheet for systems to provide a summary of their service line inventory, including*

Directions:

The information for PWS name and PWS ID in rows 3 and 4 will autofill from information provided in the PWS

Part 1: General Information.

- Question 1: Use the dropdown menu to indicate if this is an initial inventory or an inventory update.
- Question 2a: Use the dropdown menu to indicate who owns the service line. If "Other", describe in the
    - For systems that indicate that the entire service line is owned by the PWS from the dropdown menu,
- Question 2b: Use the dropdown list to indicate whether there is documentation that defines service line
- Question 3a: Describe when the lead service lines were generally installed in your system.
- Question 3b: Describe when the lead service lines were banned in your system including a reference to the
- Question 4: Use the dropdown menu to indicate if you have any lead connectors in your system. For

Part 2: Inventory Summary Table.
This summary table is for classifying and reporting material for the entire service line connecting the water main

Note that:

- Systems must track the system-owned and customer-owned portions separately in their inventory unless
- A lead-lined galvanized service line is consistent with the definition of a lead service line under the LCRR ("a

Detailed Summary Worksheet

Purpose: *To provide a format for systems can use to track materials for each service line in their distribution*

General Instructions: Each row in this worksheet represents one service line connecting the water main to the

- Location Information
- System-Owned Portion
- Customer-Owned Portion
- Entire Service Line Material Classification
- Other Potential Sources of Lead
- Additional Information to Assign Tap Monitoring Tiering
- Lead Service Line Replacement (LSLR)

Columns with aqua shading are required by the EPA LCRR. Additionally, all required or conditionally required

Location Information

- **Column B - Unique Service Line ID:** Assign a unique ID to each row that represents one service line. You can number each row starting with the number 1 and ending with the number that equals the number of service lines included in your inventory.
- **Column C - Street Number:** This field is required**.** Enter the actual street location address (street number) of
- **Column D - Street Name:** This field is required. Enter the actual street location address (street name) of the
- **Column E - City:** This field is required. Enter the City of the street location address of the service line.
- **Column F - Zip Code:** This field is required**.** Enter the Zip Code of the street location address of the service
- **Column G - Other Location Identifier:** This field is conditionally required. Include a non-address location
- **Column H - GPS Coordinates - Latitude:** This field is conditionally required. If including GPS coordinates for a service line, enter in this field the latitude coordinates using decimal degrees (DD). All entries in this field should be positive values
- **Column I - GPS Coordinates - Longitude:** This field is conditionally required. If including GPS coordinates for a

System-Owned Portion

Complete the information in Columns J-M if either (1) the system owns the entire service line, or (2) ownership

- **Column J - System-Owned Portion Service Line Material Classification:** This field is required. Use the
- **Column K - If Non-Lead, was Material Ever Previously Lead?:** This field is conditionally required if the
- **Column L - Service Line Installation Date?:** This field is conditionally required if the System-Owned Portion
- **Column M - Notes:** Use this column to provide any additional information, such as additional details about

Customer-Owned Portion

- **Column N - Customer-Owned Portion Service Line Material Classification:** This field is required**.** Use the
- **Column O- Service Line Installation Date?:** This field is conditionally required**.** Use the dropdown menu to
- **Column P - Notes:** Use this column to provide any additional information, such as additional details about the

Entire Service Line Material Classification

- **Column Q - Entire Service Line Material Classification**: This field is required. This field will be auto-generated

Other Potential Sources of Lead

- **Column R - Is there a Lead Connector:** This field is conditionally required**.** Use the dropdown menu to
- **Column S - Is there a Lead Solder in the Service Line:** This field is conditionally required**.** Use the dropdown
- **Column T - Describe Other Fittings and Equipment Connected to the Service Line that Contain Lead:** Include

Additional Information to Assign Tap Monitoring Tiering

Columns U through Y are for documenting additional information that is helpful in assigning a tap sample tiering

- **Column U - Building Type Connected to the Service Line:** Use the dropdown menu to indicate if the building
- **Column V - Point-of-Entry or Point-of-Use Treatment Present:** Use the dropdown menu to indicate if the
- **Column W - Does the Interior Building Plumbing Contain Copper Pipes with Lead Solder Installed Before**
- **Column X - Current LCR Sampling Site?:** Use the dropdown menu to indicate if you have identified this
- **Column Y - Sample Site Selection Criteria (Site Tier):** This field will be auto-generated for each lead service

Additional Information to Assign Tap Monitoring Tiering

- **Column Z - Date of System-owned LSLR:** Indicate the date the system-owned portion of the lead service line
- **Column AA - Date of Customer-owned LSLR:** Indicate the date the customer-owned portion of the lead

Public Accessibility Worksheet

Purpose: *Required worksheet for systems to provide documentation to TCEQ on how they met the public*

Directions:

- Question 1: Check each box that indicates the location identifiers that you use for your service line
- Question 2: Use the dropdown menu to indicate if every service line has a location identifier. If "no", explain
- Question 3: Check each box that indicates how you are making your inventory publicly accessible. If "Other"

PWS Certification

Purpose: *For systems to certify completion of the lead service line inventory.*

- Review each statement and select the checkbox for each field certifying that you understand and agree to
- Include the name of the PWS representative at the bottom of the worksheet.

Ownership Is Split

system owns a portion and the customer owns a portion).

Introduction

In many cases, service line ownership is **split** meaning that the system owns a portion and the customer owns a portion of the service line. Exhibit 1 below is a diagram of a possible division in service line ownership between the water system and customer

Ownership Distinction between the Water

Source: TCEQ

Table 1: Classification of Entire Service Line When Ownership is Split

System-Owned Portion	Customer-Owned Portion	Classification for Entire Service Line
Lead	Lead	Lead
Lead	Galvanized	Lead
Lead	Non-lead	Lead
Lead	Lead Status Unknown	Lead
Non-lead	Lead	Lead
Lead Status Unknown	Lead	Lead
Galvanized	Lead	Lead
Non-lead, but system is unable to demonstrate it was not previously Lead	Galvanized	Galvanized Requiring Replacement
Lead Status Unknown	Galvanized	Galvanized Requiring Replacement
Non-lead and never previously lead	Non-lead, specifically galvanized pipe material	Non-lead
Non-lead	Non-lead, material other than galvanized	Non-lead
Lead Status Unknown	Non-lead	Lead Status Unknown
Non-lead	Lead Status Unknown	Lead Status Unknown
Lead Status Unknown	Lead Status Unknown	Lead Status Unknown

Source: *Modified from Exhibit 2-3 of Guidance for Developing and Maintaining a Service Line Inventory (USEPA, 2022).*

PWS Information

on this page is required.

Facility Information?			
Water System Name:			
WESTBOUND WATER SUPPLY CORP			
PWSID:	Population Served (number of people):	Number of Service Connections:	PWS Type:
TX0670027	**3,087**	**1029**	COMMUNITY
comprise at least 20% of the			*YES*
System Contact Person?			
Name:		Title:	
DUSTIN JONES		**EXEC DIR**	
Telephone:		Email:	
2544423348		**westboundsupply@att.net**	
Person Who Prepared Inventory (if different from above)?			
Name:		Title/Affiliation:	
DUSTIN JONES		**EXEC DIR**	
Telephone:		Email:	
2544423348		**westboundsupply@att.net**	

Inventory Methodology

PWS Name: WESTBOUND WATER SUPPLY CORP
PWSID: TX0670027

used to develop and update the inventory.
Note: *Cells that have a superscript ˣ are required fields.*

Part 1: Historical Records Review			
Type of Record		**Describe the Records Reviewed for Your Inventoryˣ**	**Indicate if record was reviewed as required by 40 § CFR 141.84(a)(3).ˣ**
1. Previous Materials Evaluation *Example: Locations of Tier 1 lead tap sampling locations that are served by a lead service line.*			NO
2. Construction Records and Plumbing Codes *Examples: Local ordinance adopting an*			NO
3. Water System Records *Examples: Capital improvement plans. Standard operating procedures. Engineering standards*			NO
4. Distribution System Inspections and Records Examples: *Distribution system maps. Tap cards. Service line repair/replacement*			YES
5. Other Records			YES

Part 2: Identifying Service Line Material	During Normal Operations		
1. During which normal operating activities are you collecting information on service			
Water meter reading	YES	Water main repair or replacement	YES
Water meter repair or replacement	YES	Water main repair or replacement	YES
Service line repair or replacement	YES	Backflow prevention device inspection	YES
Other	Select "Yes" or "No"		
If "Other", please explain below:			
2. Did you develop or revise standard operating procedures to collect service line			*NO*

Part 3: Service Line Investigations			
inventory (check all that apply). If a water system chooses an investigation method not specified by the state under 40 CFR			
Visual inspection at the Meter Pit	YES	Water Quality Sampling - Sequential	NO
Customer Self-Identification	YES	Water Quality Sampling - Other	NO
CCTV Inspection at Curb Box - External	NO	Mechanical Excavation	YES
CCTV Inspection at Curb Box - Internal	NO	Vacuum Excavation	NO
Water Quality Sampling - Targeted	NO	Predictive Modeling	YES
Water Quality Sampling - Flushed	NO	Other	NO
If "Other", please explain below:			
2. If "Predictive Modeling", please briefly describe the model and inputs used:			

Inventory Summary

PWS Name: WESTBOUND WATER SUPPLY CORP
PWSID: TX0670027

the number of service lines for each of the four required materials classifications.
Note: *Cells th*

Part 1. General Information

1. Is this the **Initial Inventory** or an **Inventory Update**? [x]	*Select One*
your system? *If other, please*	*Select Ownership Type*
your system, such as a local ordinance? *If yes, please describe below and explain where*	*Select "Yes" or "No"*
lines were generally installed in	
3b. When were lead service lines	
pigtails or connectors in the	*Select "Yes" or "No" or "Don't Know"*

Part 2. Inventory Summary Table [1]

the Column "Entire Service Line Material Classification" (Column Q) will be used to calculate the total number of service lines for each of

Service Line Material Classification	Definition		Total Number of Service Lines (REQUIRED to be reported under the LCRR)[x]
Lead	Any portion of the service line is known to		0
Galvanized Requiring Replacement (GRR)	portion is galvanized and the system is unable to demonstrate that the galvanized line was never downstream of a lead service		0
Non-Lead	All portions of the service line are known NOT to be lead or GRR through an evidence-based record, method, or technique		1,029
Lead Status Unknown	lead or GRR. For the entire service line or a portion of it (in cases of split ownership), there is not enough evidence to support		0
TOTAL			1,029

Notes
connecting the water main to the customer's plumbing. See the **Classifying SLs** worksheet for additional guidance on assigning a LSL under the LCRR ("a portion of pipe that is made of lead, which connects the water main to the building inlet")

lled Inventory

PWS Name: WESTBOUND WATER SUPPLY CORP
PWSID: TX0670027

Purpose of this worksheet: To *provide a format water systems can use to track materials for each*

TCEQ-20943 Rev. 1/05/2023

Service Line ID	Street Number*	Street Name*	City*	Zip Code*	Other Location Identifier*	GPS Coordinate - Latitude (decimal degrees)	GPS Coordinate - Longitude (decimal degrees)	System-Owned Portion: Service Line Material	Was Material Ever Lead?	Install Date	Notes	Customer-Owned Portion: Service Line Material	Install Date	Notes	Classification	Lead Goosenecks?	Solder in the Service Line?	Connected to the Service Line?	Building Type Connected to Service Line
A unique ID is recommended for each structure.																For example, lead goosenecks or pigtails where the water main is connected to the service line	Select Yes, No, or Don't Know	For example, backflow preventer or meter with lead	Note: This information may be helpful for identifying lead monitoring locations
Example 1	1234	Test St.	City	Zip Code	Intersection of Test and Elm St.	30.2741266	-97.7406995	Lead	Yes	Before 1989		Lead			Lead	No	No		Single Family Residence
000000001	13000	IH 20	CISCO	76437		00032.37458	-0098.910538	Non Lead - Plastic	NO	Before 1989		Non Lead - Plastic	Between 1989 and 2014		Non Lead	No	Unknown		Single Family Residence
000000002	10500	HWY 6	CISCO	76437		00032.396935	-00098.86704	Non Lead - Plastic	NO	Before 1989		Non Lead - Plastic	Between 1989 and 2014		Non Lead	No	Unknown		Single Family Residence
000000003	10060	HWY 6	CISCO	76437		00032.39753	-0098.876863	Non Lead - Plastic	NO	Between 1989 and 2014		Non Lead - Plastic	Between 1989 and 2014		Non Lead	No	Unknown		Single Family Residence
000000004	9925	HWY 6	CISCO	76437		00032.396968	-0098.870968	Non Lead - Plastic	NO	Before 1989		Non Lead - Plastic	Between 1989 and 2014		Non Lead	No	Unknown		Single Family Residence
000000005	9918	HWY 6	CISCO	76437		00032.397445	-0098.874073	Non Lead - Plastic	NO	Before 1989		Non Lead - Plastic	Between 1989 and 2014		Non Lead	No	Unknown		Single Family Residence
000000006	602	CR 377	CISCO	76437		0032.4135268	-098.9296967	Non Lead - Plastic	NO	Before 1989		Non Lead - Plastic	Between 1989 and 2014		Non Lead	No	Unknown		Single Family Residence
000000007		CHERRY ST.	PUTNAM	76469		00032.374160	-0099.198580	Non Lead - Plastic	NO	Before 1989		Non Lead - Plastic	Between 1989 and 2014		Non Lead	No	Unknown		Single Family Residence
000000008	1020	CR 156	CISCO	76437		00032.346062	-0099.108063	Non Lead - Plastic	NO	Before 1989		Non Lead - Plastic	Between 1989 and 2014		Non Lead	No	Unknown		Single Family Residence
000000009	9826	HWY 6	CISCO	76437		00032.393605	-0098.886958	Non Lead - Plastic	NO	Before 1989		Non Lead - Plastic	Between 1989 and 2014		Non Lead	No	Unknown		Single Family Residence
000000010	217	CR 199	EASTLAND	76448		00032.38976	-0098.880617	Non Lead - Plastic	NO	Before 1989		Non Lead - Plastic	Between 1989 and 2014		Non Lead	No	Unknown		Single Family Residence
000000011	200	CR 268	CISCO	76420		00032.209486	-0099.012500	Non Lead - Plastic	NO	Before 1989		Non Lead - Plastic	Between 1989 and 2014		Non Lead	No	Unknown		Single Family Residence
000000012	580	Spur 490	CISCO	76437		00032.380287	-0098.887505	Non Lead - Plastic	NO	Before 1989		Non Lead - Plastic	Between 1989 and 2014		Non Lead	No	Unknown		Single Family Residence
000000013		CR 304	CISCO	76420		00032.479568	-0099.155667	Non Lead - Plastic	NO	Before 1989		Non Lead - Plastic	Between 1989 and 2014		Non Lead	No	Unknown		Single Family Residence
000000014	13302	IH 20	EASTLAND	76448		00032.37665	-0098.882443	Non Lead - Plastic	NO	Before 1989		Non Lead - Plastic	Between 1989 and 2014		Non Lead	No	Unknown		Single Family Residence
000000015	13001	IH 20	CISCO	76437		00032.374965	-0098.878538	Non Lead - Plastic	NO	Before 1989		Non Lead - Plastic	Between 1989 and 2014		Non Lead	No	Unknown		Single Family Residence
000000016	12906	IH 20	EASTLAND	76448		0032.3737466	-098.8750233	Non Lead - Plastic	NO	Before 1989		Non Lead - Plastic	Between 1989 and 2014		Non Lead	No	Unknown		Single Family Residence
000000017	609	CR 580	CARBON	76435		00032.143084	-0098.878640	Non Lead - Plastic	NO	Before 1989		Non Lead - Plastic	Between 1989 and 2014		Non Lead	No	Unknown		Single Family Residence
000000018	323	FANNIN ST.	PUTNAM	76469		00032.367500	-0099.195878	Non Lead - Plastic	NO	Before 1989		Non Lead - Plastic	Between 1989 and 2014		Non Lead	No	Unknown		Single Family Residence
000000019	1068	CR 178	CISCO	76437		00032.361277	-00098.88634	Non Lead - Plastic	NO	Before 1989		Non Lead - Plastic	Between 1989 and 2014		Non Lead	No	Unknown		Single Family Residence
000000020	827	CR 190	CARBON	76435		00032.313258	-00098.88736	Non Lead - Plastic	NO	Before 1989		Non Lead - Plastic	Between 1989 and 2014		Non Lead	No	Unknown		Single Family Residence
000000021	825	CR 190	CARBON	76435		00032.314117	-000098.8873	Non Lead - Plastic	NO	Before 1989		Non Lead - Plastic	Between 1989 and 2014		Non Lead	No	Unknown		Single Family Residence
000000022	3862	FM 1027	CISCO	76388		00032.166085	-0098.876633	Non Lead - Plastic	NO	Before 1989		Non Lead - Plastic	Between 1989 and 2014		Non Lead	No	Unknown		Single Family Residence
000000023	1117	CR 190	EASTLAND	76448		00032.34451	-0098.887076	Non Lead - Plastic	NO	Before 1989		Non Lead - Plastic	Between 1989 and 2014		Non Lead	No	Unknown		Single Family Residence
000000024	1268	CR 190	EASTLAND	76448		00032.342765	-00098.88752	Non Lead - Plastic	NO	Before 1989		Non Lead - Plastic	Between 1989 and 2014		Non Lead	No	Unknown		Single Family Residence
000000025	1409	CR 190	CARBON	76435		00032.336728	-0098.887042	Non Lead - Plastic	NO	Before 1989		Non Lead - Plastic	Between 1989 and 2014		Non Lead	No	Unknown		Single Family Residence
000000026	879	CR 194	EASTLAND	76448		00032.330670	-0098.887048	Non Lead - Plastic	NO	Before 1989		Non Lead - Plastic	Between 1989 and 2014		Non Lead	No	Unknown		Single Family Residence
000000027	1801	CR 190	CARBON	76435		00032.323752	-0098.887468	Non Lead - Plastic	NO	Before 1989		Non Lead - Plastic	Between 1989 and 2014		Non Lead	No	Unknown		Single Family Residence
000000028	1102	CR 192	CARBON	76435		00032.310788	-0098.887088	Non Lead - Plastic	NO	Before 1989		Non Lead - Plastic	Between 1989 and 2014		Non Lead	No	Unknown		Single Family Residence
000000029	1502	CR 189	CARBON	76435		00032.297972	-0098.887643	Non Lead - Plastic	NO	Before 1989		Non Lead - Plastic	Between 1989 and 2014		Non Lead	No	Unknown		Single Family Residence
000000030	401	CR 192	CARBON	76435		00032.281585	-0098.887601	Non Lead - Plastic	NO	Before 1989		Non Lead - Plastic	Between 1989 and 2014		Non Lead	No	Unknown		Single Family Residence
000000031	5768	FM 2526 / 1418 C	CARBON	76435		00032.283867	-0098.887633	Non Lead - Plastic	NO	Before 1989		Non Lead - Plastic	Between 1989 and 2014		Non Lead	No	Unknown		Single Family Residence
000000032	6810	HWY 183	CISCO	76437		00032.351429	-0098.962636	Non Lead - Plastic	NO	Before 1989		Non Lead - Plastic	Between 1989 and 2014		Non Lead	No	Unknown		Single Family Residence
000000033	5801	FM 2526	CARBON	76435		00032.278265	-0098.880935	Non Lead - Plastic	NO	Before 1989		Non Lead - Plastic	Between 1989 and 2014		Non Lead	No	Unknown		Single Family Residence
000000034	7216	CR 415	CROSS PLAINS	76443		00032.073955	-00099.10606	Non Lead - Plastic	NO	Before 1989		Non Lead - Plastic	Between 1989 and 2014		Non Lead	No	Unknown		Single Family Residence
000000035	5402	FM 2526	CARBON	76435		00032.28189	-0098.869518	Non Lead - Plastic	NO	Before 1989		Non Lead - Plastic	Between 1989 and 2014		Non Lead	No	Unknown		Single Family Residence
000000036	14900	IH 20	CISCO	76437		00032.374438	-0099.009013	Non Lead - Plastic	NO	Before 1989		Non Lead - Plastic	Between 1989 and 2014		Non Lead	No	Unknown		Single Family Residence
000000038	6602	FM 2526	CARBON	76435		00032.278577	-0098.908058	Non Lead - Plastic	NO	Before 1989		Non Lead - Plastic	Between 1989 and 2014		Non Lead	No	Unknown		Single Family Residence
000000039	6818	FM 2526	CARBON	76435		00032.278726	-0098.910805	Non Lead - Plastic	NO	Before 1989		Non Lead - Plastic	Between 1989 and 2014		Non Lead	No	Unknown		Single Family Residence
000000040	6817	FM 2526	CARBON	76435		00032.278358	-0098.910687	Non Lead - Plastic	NO	Before 1989		Non Lead - Plastic	Between 1989 and 2014		Non Lead	No	Unknown		Single Family Residence
000000041	306	CR 156	EASTLAND	76448		00032.419885	-0098.858115	Non Lead - Plastic	NO	Before 1989		Non Lead - Plastic	Between 1989 and 2014		Non Lead	No	Unknown		Single Family Residence
000000042	518	FM 2731	RISING STAR	76471		00032.171175	-000098.9774	Non Lead - Plastic	NO	Before 1989		Non Lead - Plastic	Between 1989 and 2014		Non Lead	No	Unknown		Single Family Residence
000000043	1802	CR 183	CISCO	76445		00032.293327	-0098.905505	Non Lead - Plastic	NO	Before 1989		Non Lead - Plastic	Between 1989 and 2014		Non Lead	No	Unknown		Single Family Residence
000000044		CR 169	CISCO	76437		00032.288307	-0098.975248	Non Lead - Plastic	NO	Between 1989 and 2014		Non Lead - Plastic	Between 1989 and 2014		Non Lead	No	Unknown		Single Family Residence
000000045		FM 2526	CARBON	76435		00032.278765	-0098.876240	Non Lead - Plastic	NO	Before 1989		Non Lead - Plastic	Between 1989 and 2014		Non Lead	No	Unknown		Single Family Residence
000000046	1302	CR 189	CISCO	75269		00032.293485	-0098.870888	Non Lead - Plastic	NO	Before 1989		Non Lead - Plastic	Between 1989 and 2014		Non Lead	No	Unknown		Single Family Residence
000000047	818	CR 189	CISCO	75269		00032.290477	-0098.865998	Non Lead - Plastic	NO	Before 1989		Non Lead - Plastic	Between 1989 and 2014		Non Lead	No	Unknown		Single Family Residence
000000048		CR 209 NORTH	CISCO	76437		00032.218963	-0099.015868	Non Lead - Plastic	NO	Between 1989 and 2014		Non Lead - Plastic	Between 1989 and 2014		Non Lead	No	Unknown		Single Family Residence
000000049	610	CR 189	CARBON	76435		00032.29000	-0098.856913	Non Lead - Plastic	NO	Before 1989		Non Lead - Plastic	Between 1989 and 2014		Non Lead	No	Unknown		Single Family Residence
000000050	301	CR 189	CARBON	76435		00032.290225	-0098.866671	Non Lead - Plastic	NO	Before 1989		Non Lead - Plastic	Between 1989 and 2014		Non Lead	No	Unknown		Single Family Residence
000000051	201	CR 196	CISCO	79512		00032.290485	-00098.86634	Non Lead - Plastic	NO	Between 1989 and 2014		Non Lead - Plastic	Between 1989 and 2014		Non Lead	No	Unknown		Single Family Residence
000000052	501	CR 196	EASTLAND	76448		00032.302053	-0098.866112	Non Lead - Plastic	NO	Before 1989		Non Lead - Plastic	Between 1989 and 2014		Non Lead	No	Unknown		Single Family Residence
000000053	426	CR 194	EASTLAND	76448		00032.320458	-0098.842772	Non Lead - Plastic	NO	Before 1989		Non Lead - Plastic	Between 1989 and 2014		Non Lead	No	Unknown		Single Family Residence
000000054		CR 192	EASTLAND	76448		00032.320563	-0098.846845	Non Lead - Plastic	NO	Before 1989		Non Lead - Plastic	Between 1989 and 2014		Non Lead	No	Unknown		Single Family Residence
000000055	879	CR 194	CISCO	76935		00032.320462	-0098.856845	Non Lead - Plastic	NO	Before 1989		Non Lead - Plastic	Between 1989 and 2014		Non Lead	No	Unknown		Single Family Residence
000000056	802	CR 155	CISCO	76437		00032.412838	-00098.95099	Non Lead - Plastic	NO	Before 1989		Non Lead - Plastic	Between 1989 and 2014		Non Lead	No	Unknown		Single Family Residence
000000057	1109	CR 197	EASTLAND	76448		00032.324800	-00098.85546	Non Lead - Plastic	NO	Before 1989		Non Lead - Plastic	Between 1989 and 2014		Non Lead	No	Unknown		Single Family Residence

600000058		CR 197	CISCO	76437	32.512853	-98.861193	Non Lead - Plastic	NG	Before 1989	Non Lead - Plastic	Between 1989 and 2014	Non Lead	No	Unknown	Single Family Residence
600000059		CR 192	EASTLAND	76448	32.315345	-98.874008	Non Lead - Plastic	NG	Before 1989	Non Lead - Plastic	Between 1989 and 2014	Non Lead	No	Unknown	Single Family Residence
600000060	1706	CR 192	EASTLAND	76448	32.312995	-98.867845	Non Lead - Plastic	NG	Before 1989	Non Lead - Plastic	Between 1989 and 2014	Non Lead	No	Unknown	Single Family Residence
600000061	2500	CR 187	CISCO	76437	32.437852	-99.075642	Non Lead - Plastic	NG	Before 1989	Non Lead - Plastic	Between 1989 and 2014	Non Lead	No	Unknown	Single Family Residence
600000062	13800	IH 20	CISCO	76437	32.374678	-98.897002	Non Lead - Plastic	NG	Before 1989	Non Lead - Plastic	Between 1989 and 2014	Non Lead	No	Unknown	Single Family Residence
600000063	14067	IH 20	CISCO	76437	32.374528	-98.9136	Non Lead - Plastic	NG	Before 1989	Non Lead - Plastic	Between 1989 and 2014	Non Lead	No	Unknown	Single Family Residence
600000064		IH 20	CISCO	76437	32.374392	-98.916548	Non Lead - Plastic	NG	Before 1989	Non Lead - Plastic	Between 1989 and 2014	Non Lead	No	Unknown	Single Family Residence
600000065	200	HOUSTON ST.	PUTNAM	76469	32.370223	-99.192583	Non Lead - Plastic	NG	Before 1989	Non Lead - Plastic	Between 1989 and 2014	Non Lead	No	Unknown	Single Family Residence
600000066	9025	HWY 6 A	EASTLAND	76448	32.389559	-98.905871	Non Lead - Plastic	NG	Before 1989	Non Lead - Plastic	Between 1989 and 2014	Non Lead	No	Unknown	Single Family Residence
600000067	13053	IH 20	EASTLAND	76448	32.374805	-98.93049	Non Lead - Plastic	NG	Before 1989	Non Lead - Plastic	Between 1989 and 2014	Non Lead	No	Unknown	Single Family Residence
600000068	15400	IH 20	CISCO	76437	32.374858	-98.947047	Non Lead - Plastic	NG	Before 1989	Non Lead - Plastic	Between 1989 and 2014	Non Lead	No	Unknown	Single Family Residence
600000069	15309	IH 20	CISCO	76437	32.374795	-98.956901	Non Lead - Plastic	NG	Before 1989	Non Lead - Plastic	Between 1989 and 2014	Non Lead	No	Unknown	Single Family Residence
600000070	309	CR 176	CISCO	76437	32.367928	-98.950568	Non Lead - Plastic	NG	Before 1989	Non Lead - Plastic	Between 1989 and 2014	Non Lead	No	Unknown	Single Family Residence
600000071	1473	CR 190	CARBON	76435	32.334358	-98.887043	Non Lead - Plastic	NG	Between 1989 and 2014	Non Lead - Plastic	Between 1989 and 2014	Non Lead	No	Unknown	Single Family Residence
600000072	2704	CR 164	EASTLAND	76448	32.439881	-98.899161	Non Lead - Plastic	NG	Between 1989 and 2014	Non Lead - Plastic	Between 1989 and 2014	Non Lead	No	Unknown	Single Family Residence
600000073	818	CR 196	EASTLAND	76448	32.320692	-98.846568	Non Lead - Plastic	NG	Before 1989	Non Lead - Plastic	Between 1989 and 2014	Non Lead	No	Unknown	Single Family Residence
600000074	14802	IH 20	CISCO	76437	32.371992	-98.958767	Non Lead - Plastic	NG	Before 1989	Non Lead - Plastic	Between 1989 and 2014	Non Lead	No	Unknown	Single Family Residence
600000075	9802	HWY 6	CISCO	76437	32.396395	-98.878901	Non Lead - Plastic	NG	Between 1989 and 2014	Non Lead - Plastic	Between 1989 and 2014	Non Lead	No	Unknown	Single Family Residence
600000076	13024	FM 374	CROSS PLAINS	76443	32.124796	-99.159068	Non Lead - Plastic	NG	Before 1989	Non Lead - Plastic	Between 1989 and 2014	Non Lead	No	Unknown	Single Family Residence
600000077	7902	HWY 6	CISCO	76437	32.389965	-98.945658	Non Lead - Plastic	NG	Before 1989	Non Lead - Plastic	Between 1989 and 2014	Non Lead	No	Unknown	Single Family Residence
600000078	2204	HWY 206	CISCO	76437	32.309476	-99.009006	Non Lead - Plastic	NG	Before 1989	Non Lead - Plastic	Between 1989 and 2014	Non Lead	No	Unknown	Single Family Residence
600000079	7518	HWY 6 EAST	CISCO	76437	32.392265	-98.957572	Non Lead - Plastic	NG	Before 1989	Non Lead - Plastic	Between 1989 and 2014	Non Lead	No	Unknown	Single Family Residence
600000080		HWY 183	EASTLAND	76448	32.334808	-98.952548	Non Lead - Plastic	NG	Before 1989	Non Lead - Plastic	Between 1989 and 2014	Non Lead	No	Unknown	Single Family Residence
600000081	8009	HWY 6	CISCO	76437	32.389252	-98.93979	Non Lead - Plastic	NG	Before 1989	Non Lead - Plastic	Between 1989 and 2014	Non Lead	No	Unknown	Single Family Residence
600000082	8061	HWY 6	CISCO	76437	32.389257	-98.93935	Non Lead - Plastic	NG	Before 1989	Non Lead - Plastic	Between 1989 and 2014	Non Lead	No	Unknown	Single Family Residence
600000083	899	FM 3101	CARBON	76435	32.417250	-98.849536	Non Lead - Plastic	NG	Between 1989 and 2014	Non Lead - Plastic	Between 1989 and 2014	Non Lead	No	Unknown	Single Family Residence
600000084	8717	HWY 6	CISCO	76437	32.38953	-98.948801	Non Lead - Plastic	NG	Before 1989	Non Lead - Plastic	Between 1989 and 2014	Non Lead	No	Unknown	Single Family Residence
600000085	790	CR 197	CISCO	76437	32.316704	-98.861000	Non Lead - Plastic	NG	Before 1989	Non Lead - Plastic	Between 1989 and 2014	Non Lead	No	Unknown	Single Family Residence
600000086	9004	HWY 6	CISCO	76437	32.389563	-98.908152	Non Lead - Plastic	NG	Before 1989	Non Lead - Plastic	Between 1989 and 2014	Non Lead	No	Unknown	Single Family Residence
600000087	9475	HWY 6	CISCO	76437	32.389565	-98.908818	Non Lead - Plastic	NG	Before 1989	Non Lead - Plastic	Between 1989 and 2014	Non Lead	No	Unknown	Single Family Residence
600000088	704	CR 296	CARBON	76435	32.253776	-98.86065	Non Lead - Plastic	NG	Before 1989	Non Lead - Plastic	Between 1989 and 2014	Non Lead	No	Unknown	Single Family Residence
600000089		HWY 6	EASTLAND	76448	32.389553	-98.890233	Non Lead - Plastic	NG	Before 1989	Non Lead - Plastic	Between 1989 and 2014	Non Lead	No	Unknown	Single Family Residence
600000090	9602	HWY 183	CISCO	76437	32.288752	-98.958591	Non Lead - Plastic	NG	Before 1989	Non Lead - Plastic	Between 1989 and 2014	Non Lead	No	Unknown	Single Family Residence
600000091	400	CR 280	RISING STAR	76471	32.241376	-98.945508	Non Lead - Plastic	NG	Before 1989	Non Lead - Plastic	Between 1989 and 2014	Non Lead	No	Unknown	Single Family Residence
600000092	9518	HWY 6	CISCO	76437	32.39288	-98.888743	Non Lead - Plastic	NG	Before 1989	Non Lead - Plastic	Between 1989 and 2014	Non Lead	No	Unknown	Single Family Residence
600000093	9418	HWY 6	CISCO	76437	32.396467	-98.890877	Non Lead - Plastic	NG	Before 1989	Non Lead - Plastic	Between 1989 and 2014	Non Lead	No	Unknown	Single Family Residence
600000094	9402	HWY 6	CISCO	76437	32.396292	-98.89172	Non Lead - Plastic	NG	Before 1989	Non Lead - Plastic	Between 1989 and 2014	Non Lead	No	Unknown	Single Family Residence
600000095	9002	HWY 6	EASTLAND	76448	32.390265	-98.908147	Non Lead - Plastic	NG	Before 1989	Non Lead - Plastic	Between 1989 and 2014	Non Lead	No	Unknown	Single Family Residence
600000096	9602	HWY 6	CISCO	76437	32.390578	-98.906672	Non Lead - Plastic	NG	Before 1989	Non Lead - Plastic	Between 1989 and 2014	Non Lead	No	Unknown	Single Family Residence
600000097		FM 2945 TBD	CISCO	76437	32.389376	-99.006700	Non Lead - Plastic	NG	Before 1989	Non Lead - Plastic	Between 1989 and 2014	Non Lead	No	Unknown	Single Family Residence
600000098	504	CR 282	RISING STAR	76471	32.25406	-98.948918	Non Lead - Plastic	NG	Before 1989	Non Lead - Plastic	Between 1989 and 2014	Non Lead	No	Unknown	Single Family Residence
600000099		FM 569	CISCO	76437	32.290765	-99.012908	Non Lead - Plastic	NG	Before 1989	Non Lead - Plastic	Between 1989 and 2014	Non Lead	No	Unknown	Single Family Residence
600000101	1686	CR 209	CISCO	76437	32.216310	-99.015990	Non Lead - Plastic	NG	Between 1989 and 2014	Non Lead - Plastic	Between 1989 and 2014	Non Lead	No	Unknown	Single Family Residence
600000102	6318	HWY 206	CARBON	76435	32.30575	-98.8992	Non Lead - Plastic	NG	Before 1989	Non Lead - Plastic	Between 1989 and 2014	Non Lead	No	Unknown	Single Family Residence
600000103	308	CR 156	EASTLAND	76448	32.419866	-98.858831	Non Lead - Plastic	NG	Between 1989 and 2014	Non Lead - Plastic	Between 1989 and 2014	Non Lead	No	Unknown	Single Family Residence
600000104		CR 290	CROSS PLAINS	76443	32.189457	-98.896237	Non Lead - Plastic	NG	Before 1989	Non Lead - Plastic	Between 1989 and 2014	Non Lead	No	Unknown	Single Family Residence
600000105	1516	CR 154	CISCO	76437	32.43156	-98.904957	Non Lead - Plastic	NG	Before 1989	Non Lead - Plastic	Between 1989 and 2014	Non Lead	No	Unknown	Single Family Residence
600000106	518	CR 155	CISCO	76437	32.446548	-98.916591	Non Lead - Plastic	NG	Between 1989 and 2014	Non Lead - Plastic	Between 1989 and 2014	Non Lead	No	Unknown	Single Family Residence
600000107	1802	CR 154	EASTLAND	76448	32.438827	-98.904912	Non Lead - Plastic	NG	Before 1989	Non Lead - Plastic	Between 1989 and 2014	Non Lead	No	Unknown	Single Family Residence
600000108	7514	CR 210	RISING STAR	76471	32.189756	-99.015654	Non Lead - Plastic	NG	Between 1989 and 2014	Non Lead - Plastic	Between 1989 and 2014	Non Lead	No	Unknown	Single Family Residence
600000109	175	CR 190	CISCO	76437	32.375068	-98.880583	Non Lead - Plastic	NG	Before 1989	Non Lead - Plastic	Between 1989 and 2014	Non Lead	No	Unknown	Single Family Residence
600000110	802	CR 109	CISCO	76437	32.411062	-99.005934	Non Lead - Plastic	NG	Before 1989	Non Lead - Plastic	Between 1989 and 2014	Non Lead	No	Unknown	Single Family Residence
600000111	2504	HWY 183	CISCO	76437	32.449528	-98.904887	Non Lead - Plastic	NG	Between 1989 and 2014	Non Lead - Plastic	Between 1989 and 2014	Non Lead	No	Unknown	Single Family Residence
600000112	1064	CR 154	CISCO	76437	32.44486	-98.906800	Non Lead - Plastic	NG	Before 1989	Non Lead - Plastic	Between 1989 and 2014	Non Lead	No	Unknown	Single Family Residence
600000113	9518	HWY 6	CISCO	76437	32.390285	-98.896052	Non Lead - Plastic	NG	Before 1989	Non Lead - Plastic	Between 1989 and 2014	Non Lead	No	Unknown	Single Family Residence
600000114		CR 109 TBD	CROSS PLAINS	76443	32.402424	-99.058204	Non Lead - Plastic	NG	Before 1989	Non Lead - Plastic	Between 1989 and 2014	Non Lead	No	Unknown	Single Family Residence
600000115	2402	HWY 183	CISCO	76437	32.45269	-98.904887	Non Lead - Plastic	NG	Before 1989	Non Lead - Plastic	Between 1989 and 2014	Non Lead	No	Unknown	Single Family Residence
600000116	518	CR 155	CARBON	76435	32.444807	-98.938643	Non Lead - Plastic	NG	Before 1989	Non Lead - Plastic	Between 1989 and 2014	Non Lead	No	Unknown	Single Family Residence
600000117	802	CR 155	CISCO	76437	32.449825	-98.950545	Non Lead - Plastic	NG	Before 1989	Non Lead - Plastic	Between 1989 and 2014	Non Lead	No	Unknown	Single Family Residence
600000118	3354	HWY 183	CISCO	76437	32.434805	-98.920612	Non Lead - Plastic	NG	Before 1989	Non Lead - Plastic	Between 1989 and 2014	Non Lead	No	Unknown	Single Family Residence
600000119	217	CR 163	CISCO	76437	32.44176	-98.908706	Non Lead - Plastic	NG	Before 1989	Non Lead - Plastic	Between 1989 and 2014	Non Lead	No	Unknown	Single Family Residence
600000120	218	CR 163	CISCO	76437	32.441922	-98.908747	Non Lead - Plastic	NG	Before 1989	Non Lead - Plastic	Between 1989 and 2014	Non Lead	No	Unknown	Single Family Residence
600000121	1302	CR 156	CISCO	76437	32.419985	-98.889528	Non Lead - Plastic	NG	Before 1989	Non Lead - Plastic	Between 1989 and 2014	Non Lead	No	Unknown	Single Family Residence
600000122	2209	HWY 183	EASTLAND	76448	32.419266	-98.895733	Non Lead - Plastic	NG	Before 1989	Non Lead - Plastic	Between 1989 and 2014	Non Lead	No	Unknown	Single Family Residence
600000123	2304	HWY 183	EASTLAND	76448	32.457475	-98.876895	Non Lead - Plastic	NG	Before 1989	Non Lead - Plastic	Between 1989 and 2014	Non Lead	No	Unknown	Single Family Residence
600000124	609	CR 156	EASTLAND	76448	32.419888	-98.865057	Non Lead - Plastic	NG	Before 1989	Non Lead - Plastic	Between 1989 and 2014	Non Lead	No	Unknown	Single Family Residence
600000125	308	CR 156	EASTLAND	76448	32.419982	-98.868037	Non Lead - Plastic	NG	Before 1989	Non Lead - Plastic	Between 1989 and 2014	Non Lead	No	Unknown	Single Family Residence
600000126	302	CR 156	EASTLAND	76448	32.419879	-98.857748	Non Lead - Plastic	NG	Before 1989	Non Lead - Plastic	Between 1989 and 2014	Non Lead	No	Unknown	Single Family Residence
600000127	1400	HWY 3101	EASTLAND	76448	32.419778	-98.858926	Non Lead - Plastic	NG	Before 1989	Non Lead - Plastic	Between 1989 and 2014	Non Lead	No	Unknown	Single Family Residence
600000128	210	CR 156	EASTLAND	76448	32.419867	-98.858727	Non Lead - Plastic	NG	Before 1989	Non Lead - Plastic	Between 1989 and 2014	Non Lead	No	Unknown	Single Family Residence
600000129	185	CR 190	CISCO	76437	32.370452	-98.887695	Non Lead - Plastic	NG	Before 1989	Non Lead - Plastic	Between 1989 and 2014	Non Lead	No	Unknown	Single Family Residence
600000130	302	CR 156	EASTLAND	76448	32.41978	-98.858878	Non Lead - Plastic	NG	Before 1989	Non Lead - Plastic	Between 1989 and 2014	Non Lead	No	Unknown	Single Family Residence
600000131	5816	CR 403	CISCO	76437	32.39729	-99.102584	Non Lead - Plastic	NG	Before 1989	Non Lead - Plastic	Between 1989 and 2014	Non Lead	No	Unknown	Single Family Residence
600000132	118	CR 156	EASTLAND	76448	32.419787	-98.85306	Non Lead - Plastic	NG	Before 1989	Non Lead - Plastic	Between 1989 and 2014	Non Lead	No	Unknown	Single Family Residence
600000133	212	CR 156	EASTLAND	76448	32.419965	-98.858803	Non Lead - Plastic	NG	Before 1989	Non Lead - Plastic	Between 1989 and 2014	Non Lead	No	Unknown	Single Family Residence
600000134	602	FM 2945	EASTLAND	76448	32.39067	-99.015002	Non Lead - Plastic	NG	Before 1989	Non Lead - Plastic	Between 1989 and 2014	Non Lead	No	Unknown	Single Family Residence
600000135	1104	CR 156	CISCO	76437	32.419795	-98.885703	Non Lead - Plastic	NG	Before 1989	Non Lead - Plastic	Between 1989 and 2014	Non Lead	No	Unknown	Single Family Residence
600000136	117	CR 113	CROSS PLAINS	76443	32.389305	-99.005978	Non Lead - Plastic	NG	Before 1989	Non Lead - Plastic	Between 1989 and 2014	Non Lead	No	Unknown	Single Family Residence
600000137	318	CR 113	CISCO	76437	32.38728	-99.026212	Non Lead - Plastic	NG	Before 1989	Non Lead - Plastic	Between 1989 and 2014	Non Lead	No	Unknown	Single Family Residence
600000138	918	FM 2945	CISCO	76437	32.38965	-99.027012	Non Lead - Plastic	NG	Before 1989	Non Lead - Plastic	Between 1989 and 2014	Non Lead	No	Unknown	Single Family Residence
600000139		CR 105 / CR 107	CISCO	76437	32.438165	-99.076812	Non Lead - Plastic	NG	Before 1989	Non Lead - Plastic	Between 1989 and 2014	Non Lead	No	Unknown	Single Family Residence
600000140	6918	HWY 183	CISCO	76437	32.350362	-98.965637	Non Lead - Plastic	NG	Before 1989	Non Lead - Plastic	Between 1989 and 2014	Non Lead	No	Unknown	Single Family Residence
600000141	704	CR 179	CISCO	76437	32.391388	-98.848671	Non Lead - Plastic	NG	Between 1989 and 2014	Non Lead - Plastic	Between 1989 and 2014	Non Lead	No	Unknown	Single Family Residence
600000142	1704	FM 2945	CISCO	76437	32.389125	-99.048952	Non Lead - Plastic	NG	Before 1989	Non Lead - Plastic	Between 1989 and 2014	Non Lead	No	Unknown	Single Family Residence
600000143	317	CR 109	CISCO	76437	32.39727	-99.058818	Non Lead - Plastic	NG	Before 1989	Non Lead - Plastic	Between 1989 and 2014	Non Lead	No	Unknown	Single Family Residence

0000000144		CR 109	RISING STAR	76471	00032.404117	-0099.055850	Non Lead - Plastic	NG	Before 1989	Non Lead - Plastic	Between 1989 and 2014	Non Lead	No	Unknown	Single Family Residence
0000000145	701	CR 109	EASTLAND	76448	000032.40758	-0099.055768	Non Lead - Plastic	NG	Before 1989	Non Lead - Plastic	Between 1989 and 2014	Non Lead	No	Unknown	Single Family Residence
0000000146	801	CR 109	CISCO	76437	00032.410752	-0099.055003	Non Lead - Plastic	NG	Before 1989	Non Lead - Plastic	Between 1989 and 2014	Non Lead	No	Unknown	Single Family Residence
0000000147	2820	CR 164	CISCO	76437	00032.441056	-0098.908676	Non Lead - Plastic	NG	Before 1989	Non Lead - Plastic	Between 1989 and 2014	Non Lead	No	Unknown	Single Family Residence
0000000148	2024	CR 154	CISCO	76437	00032.445266	-0098.908603	Non Lead - Plastic	NG	Between 1989 and 2014	Non Lead - Plastic	Between 1989 and 2014	Non Lead	No	Unknown	Single Family Residence
0000000149	925	CR 109	CISCO	76437	00032.445127	-0099.055508	Non Lead - Plastic	NG	Before 1989	Non Lead - Plastic	Between 1989 and 2014	Non Lead	No	Unknown	Single Family Residence
0000000150		CR 189	CARBON	76435	00032.295265	-0098.876852	Non Lead - Plastic	NG	Before 1989	Non Lead - Plastic	Between 1989 and 2014	Non Lead	No	Unknown	Single Family Residence
0000000151		CR 155	CISCO	76437	000032.41585	-00098.92468	Non Lead - Plastic	NG	Before 1989	Non Lead - Plastic	Between 1989 and 2014	Non Lead	No	Unknown	Single Family Residence
0000000152		FM 2945 & CR 11	CISCO	76437	000032.38865	-00099.10585	Non Lead - Plastic	NG	Before 1989	Non Lead - Plastic	Between 1989 and 2014	Non Lead	No	Unknown	Single Family Residence
0000000153	701	CR 106	CISCO	76437	00032.399755	-0099.109536	Non Lead - Plastic	NG	Before 1989	Non Lead - Plastic	Between 1989 and 2014	Non Lead	No	Unknown	Single Family Residence
0000000154	968	CR 106	CISCO	76437	00032.415668	-0099.109633	Non Lead - Plastic	NG	Before 1989	Non Lead - Plastic	Between 1989 and 2014	Non Lead	No	Unknown	Single Family Residence
0000000155	1108	CR 106	CISCO	76437	00032.418297	-0099.109768	Non Lead - Plastic	NG	Before 1989	Non Lead - Plastic	Between 1989 and 2014	Non Lead	No	Unknown	Single Family Residence
0000000156	1217	CR 106	CISCO	76437	00032.422417	-0099.109505	Non Lead - Plastic	NG	Before 1989	Non Lead - Plastic	Between 1989 and 2014	Non Lead	No	Unknown	Single Family Residence
0000000157		HWY 880	CARBON	76435	00032.476925	-00099.16587	Non Lead - Plastic	NG	Before 1989	Non Lead - Plastic	Between 1989 and 2014	Non Lead	No	Unknown	Single Family Residence
0000000158	1359	CR 393	CISCO	76437	00032.389537	-0099.126638	Non Lead - Plastic	NG	Before 1989	Non Lead - Plastic	Between 1989 and 2014	Non Lead	No	Unknown	Single Family Residence
0000000159	1664	CR 303	CISCO	76437	0000032.3956	-0099.126857	Non Lead - Plastic	NG	Before 1989	Non Lead - Plastic	Between 1989 and 2014	Non Lead	No	Unknown	Single Family Residence
0000000160		CR 303	CISCO	76437	000032.39707	-0099.126933	Non Lead - Plastic	NG	Before 1989	Non Lead - Plastic	Between 1989 and 2014	Non Lead	No	Unknown	Single Family Residence
0000000161	2056	FM 4001	CROSS PLAINS	76443	00032.114451	-0099.125836	Non Lead - Plastic	NG	Between 1989 and 2014	Non Lead - Plastic	Between 1989 and 2014	Non Lead	No	Unknown	Single Family Residence
0000000162		CR 155	CISCO	76437	00032.454432	-0098.929008	Non Lead - Plastic	NG	Before 1989	Non Lead - Plastic	Between 1989 and 2014	Non Lead	No	Unknown	Single Family Residence
0000000163	2498	HWY 880 N	CISCO	76437	00032.407555	-0099.160773	Non Lead - Plastic	NG	Before 1989	Non Lead - Plastic	Between 1989 and 2014	Non Lead	No	Unknown	Single Family Residence
0000000164	880	PUTNAM	PUTNAM	76469	00032.408758	-0099.158058	Non Lead - Plastic	NG	Before 1989	Non Lead - Plastic	Between 1989 and 2014	Non Lead	No	Unknown	Single Family Residence
0000000165	924	CR 155	CISCO	76437	00032.459007	-0098.932498	Non Lead - Plastic	NG	Between 1989 and 2014	Non Lead - Plastic	Between 1989 and 2014	Non Lead	No	Unknown	Single Family Residence
0000000166	13741	CR 314	PUTNAM	76469	00032.437872	-0099.152273	Non Lead - Plastic	NG	Before 1989	Non Lead - Plastic	Between 1989 and 2014	Non Lead	No	Unknown	Single Family Residence
0000000167	718	CR 129	CISCO	76437	00032.353083	-0099.006617	Non Lead - Plastic	NG	Before 1989	Non Lead - Plastic	Between 1989 and 2014	Non Lead	No	Unknown	Single Family Residence
0000000168	5481	HWY 880 N.	CISCO	76437	00032.443792	-00099.15804	Non Lead - Plastic	NG	Before 1989	Non Lead - Plastic	Between 1989 and 2014	Non Lead	No	Unknown	Single Family Residence
0000000169	840	CR 155	CISCO	76437	00032.454385	-0098.929498	Non Lead - Plastic	NG	Before 1989	Non Lead - Plastic	Between 1989 and 2014	Non Lead	No	Unknown	Single Family Residence
0000000170		HWY 880	PUTNAM	76469	000032.44915	-0099.157648	Non Lead - Plastic	NG	Before 1989	Non Lead - Plastic	Between 1989 and 2014	Non Lead	No	Unknown	Single Family Residence
0000000171		CR 377	EASTLAND	76448	00032.112320	-0098.929734	Non Lead - Plastic	NG	Before 1989	Non Lead - Plastic	Between 1989 and 2014	Non Lead	No	Unknown	Single Family Residence
0000000172	2167	FM 1864	CISCO	76437	00032.306065	-0099.096584	Non Lead - Plastic	NG	Before 1989	Non Lead - Plastic	Between 1989 and 2014	Non Lead	No	Unknown	Single Family Residence
0000000173	10255	CR 306	CISCO	76437	00032.458962	-0099.155582	Non Lead - Plastic	NG	Before 1989	Non Lead - Plastic	Between 1989 and 2014	Non Lead	No	Unknown	Single Family Residence
0000000174	1032	CR 145	CISCO	76437	000032.35068	-00099.08672	Non Lead - Plastic	NG	Before 1989	Non Lead - Plastic	Between 1989 and 2014	Non Lead	No	Unknown	Single Family Residence
0000000175	8440	FM 880	MORAN	76464	00032.466583	-00099.16596	Non Lead - Plastic	NG	Before 1989	Non Lead - Plastic	Between 1989 and 2014	Non Lead	No	Unknown	Single Family Residence
0000000176		CR 304	MORAN	76464	00032.471497	-0099.145615	Non Lead - Plastic	NG	Before 1989	Non Lead - Plastic	Between 1989 and 2014	Non Lead	No	Unknown	Single Family Residence
0000000177	14726	CR 306	RISING STAR	76471	00032.478865	-0099.120505	Non Lead - Plastic	NG	Before 1989	Non Lead - Plastic	Between 1989 and 2014	Non Lead	No	Unknown	Single Family Residence
0000000178	14798	CR 306	RISING STAR	76471	00032.479255	-00099.12179	Non Lead - Plastic	NG	Before 1989	Non Lead - Plastic	Between 1989 and 2014	Non Lead	No	Unknown	Single Family Residence
0000000179		CR 451	CISCO	76437	00032.365687	-0099.216706	Non Lead - Plastic	NG	Before 1989	Non Lead - Plastic	Between 1989 and 2014	Non Lead	No	Unknown	Single Family Residence
0000000180	14087	HWY 880	CISCO	76437	00032.507665	-000099.1625	Non Lead - Plastic	NG	Before 1989	Non Lead - Plastic	Between 1989 and 2014	Non Lead	No	Unknown	Single Family Residence
0000000181		CR 398	CARBON	76435	00032.221985	-0098.905925	Non Lead - Plastic	NG	Between 1989 and 2014	Non Lead - Plastic	Between 1989 and 2014	Non Lead	No	Unknown	Single Family Residence
0000000182	14396	HWY 6	CISCO	76437	00032.507965	-0099.160543	Non Lead - Plastic	NG	Before 1989	Non Lead - Plastic	Between 1989 and 2014	Non Lead	No	Unknown	Single Family Residence
0000000183	10169	CR 451	PUTNAM	76469	00032.361580	-0099.209686	Non Lead - Plastic	NG	Before 1989	Non Lead - Plastic	Between 1989 and 2014	Non Lead	No	Unknown	Single Family Residence
0000000184	6402	HWY 36 WEST	RISING STAR	76471	00032.111507	-0099.088160	Non Lead - Plastic	NG	Before 1989	Non Lead - Plastic	Between 1989 and 2014	Non Lead	No	Unknown	Single Family Residence
0000000185	400	CLAY AVE	PUTNAM	76469	00032.375817	-0099.192275	Non Lead - Plastic	NG	Before 1989	Non Lead - Plastic	Between 1989 and 2014	Non Lead	No	Unknown	Single Family Residence
0000000186	2409	FM 1027	CARBON	76435	00032.193808	-0098.860453	Non Lead - Plastic	NG	Before 1989	Non Lead - Plastic	Between 1989 and 2014	Non Lead	No	Unknown	Single Family Residence
0000000187	324	PEACH ST.	PUTNAM	76469	00032.374767	-0099.192583	Non Lead - Plastic	NG	Before 1989	Non Lead - Plastic	Between 1989 and 2014	Non Lead	No	Unknown	Single Family Residence
0000000188	225	PEACH ST.	PUTNAM	76469	00032.374068	-0099.192537	Non Lead - Plastic	NG	Before 1989	Non Lead - Plastic	Between 1989 and 2014	Non Lead	No	Unknown	Single Family Residence
0000000189	8502	HWY 6	CISCO	76437	00032.390163	-0098.924648	Non Lead - Plastic	NG	Before 1989	Non Lead - Plastic	Between 1989 and 2014	Non Lead	No	Unknown	Single Family Residence
0000000190	601	CR 375	RISING STAR	76471	00032.128298	-0098.948825	Non Lead - Plastic	NG	Before 1989	Non Lead - Plastic	Between 1989 and 2014	Non Lead	No	Unknown	Single Family Residence
0000000192		CR 304	MORAN	76464	000032.47956	-0099.127847	Non Lead - Plastic	NG	Before 1989	Non Lead - Plastic	Between 1989 and 2014	Non Lead	No	Unknown	Single Family Residence
0000000193		MESQUITE ST. - W	PUTNAM	76469	00032.372387	-00099.19544	Non Lead - Plastic	NG	Before 1989	Non Lead - Plastic	Between 1989 and 2014	Non Lead	No	Unknown	Single Family Residence
0000000194		CR 252	CISCO	76437	00032.157007	-0099.012042	Non Lead - Plastic	NG	Before 1989	Non Lead - Plastic	Between 1989 and 2014	Non Lead	No	Unknown	Single Family Residence
0000000195	517	CR 184	CISCO	76437	00032.270805	-0098.942146	Non Lead - Plastic	NG	Before 1989	Non Lead - Plastic	Between 1989 and 2014	Non Lead	No	Unknown	Single Family Residence
0000000196	400	CR 189	CARBON	76435	00032.296405	-00098.86924	Non Lead - Plastic	NG	Before 1989	Non Lead - Plastic	Between 1989 and 2014	Non Lead	No	Unknown	Single Family Residence
0000000197		PEACH ST. - PALMER	PUTNAM	76469	00032.372467	-0099.195700	Non Lead - Plastic	NG	Before 1989	Non Lead - Plastic	Between 1989 and 2014	Non Lead	No	Unknown	Single Family Residence
0000000198	3245	CR 260	CISCO	76437	00032.207149	-0098.896415	Non Lead - Plastic	NG	Before 1989	Non Lead - Plastic	Between 1989 and 2014	Non Lead	No	Unknown	Single Family Residence
0000000199	213	LOCUST ST.	CARBON	76435	00032.375882	-00099.19583	Non Lead - Plastic	NG	Before 1989	Non Lead - Plastic	Between 1989 and 2014	Non Lead	No	Unknown	Single Family Residence
0000000200		CR 145	RISING STAR	76471	00032.330868	-0099.046093	Non Lead - Plastic	NG	Before 1989	Non Lead - Plastic	Between 1989 and 2014	Non Lead	No	Unknown	Single Family Residence
0000000201	1286	CR 317	PUTNAM	76469	00032.388958	-0099.196745	Non Lead - Plastic	NG	Before 1989	Non Lead - Plastic	Between 1989 and 2014	Non Lead	No	Unknown	Single Family Residence
0000000202	13036	FM 2945	CISCO	76437	00032.380286	-0099.158941	Non Lead - Plastic	NG	Before 1989	Non Lead - Plastic	Between 1989 and 2014	Non Lead	No	Unknown	Single Family Residence
0000000203		RUSK ST.	PUTNAM	76469	00032.371120	-0099.196217	Non Lead - Plastic	NG	Before 1989	Non Lead - Plastic	Between 1989 and 2014	Non Lead	No	Unknown	Single Family Residence
0000000204	701	CR 182	CISCO	76437	00032.304375	-0098.980507	Non Lead - Plastic	NG	Before 1989	Non Lead - Plastic	Between 1989 and 2014	Non Lead	No	Unknown	Single Family Residence
0000000205	3005	HWY 183	CISCO	76437	00032.349152	-0098.963874	Non Lead - Plastic	NG	Before 1989	Non Lead - Plastic	Between 1989 and 2014	Non Lead	No	Unknown	Single Family Residence
0000000206	3444	CR 289	CARBON	76435	00032.205702	-0098.896903	Non Lead - Plastic	NG	Between 1989 and 2014	Non Lead - Plastic	Between 1989 and 2014	Non Lead	No	Unknown	Single Family Residence
0000000208	5825	CR 403	CISCO	76437	000032.39667	-00099.12614	Non Lead - Plastic	NG	Before 1989	Non Lead - Plastic	Between 1989 and 2014	Non Lead	No	Unknown	Single Family Residence
0000000209	206	CR 176	CISCO	76437	00032.369057	-0098.958645	Non Lead - Plastic	NG	Before 1989	Non Lead - Plastic	Between 1989 and 2014	Non Lead	No	Unknown	Single Family Residence
0000000210	13854	IH 20	CISCO	76437	00032.374887	-00098.90586	Non Lead - Plastic	NG	Before 1989	Non Lead - Plastic	Between 1989 and 2014	Non Lead	No	Unknown	Single Family Residence
0000000212	7567	CR 314	MORAN	76464	00032.495065	-0099.159179	Non Lead - Plastic	NG	Before 1989	Non Lead - Plastic	Between 1989 and 2014	Non Lead	No	Unknown	Single Family Residence
0000000213	201	PECAN ST.	PUTNAM	76469	00032.371582	-0099.197045	Non Lead - Plastic	NG	Before 1989	Non Lead - Plastic	Between 1989 and 2014	Non Lead	No	Unknown	Single Family Residence
0000000214	308	RUSK AVE.	PUTNAM	76469	0000032.3736	-0099.198643	Non Lead - Plastic	NG	Before 1989	Non Lead - Plastic	Between 1989 and 2014	Non Lead	No	Unknown	Single Family Residence
0000000215	518	CR 509	CARBON	76435	00032.151765	-0098.860185	Non Lead - Plastic	NG	Before 1989	Non Lead - Plastic	Between 1989 and 2014	Non Lead	No	Unknown	Single Family Residence
0000000216	400	CHERRY ST.	PUTNAM	76469	00032.374598	-0099.198017	Non Lead - Plastic	NG	Before 1989	Non Lead - Plastic	Between 1989 and 2014	Non Lead	No	Unknown	Single Family Residence
0000000218	217	CHERRY ST.	PUTNAM	76469	00032.373475	-0099.198277	Non Lead - Plastic	NG	Before 1989	Non Lead - Plastic	Between 1989 and 2014	Non Lead	No	Unknown	Single Family Residence
0000000220	6801	HWY 36	RISING STAR	76471	00032.097558	-0099.051667	Non Lead - Plastic	NG	Before 1989	Non Lead - Plastic	Between 1989 and 2014	Non Lead	No	Unknown	Single Family Residence
0000000221	5409	W TRAVIS ST.	RISING STAR	76471	00032.371888	-0099.199032	Non Lead - Plastic	NG	Before 1989	Non Lead - Plastic	Between 1989 and 2014	Non Lead	No	Unknown	Single Family Residence
0000000222	200	BOWIE ST.	PUTNAM	76469	00032.368308	-0099.195585	Non Lead - Plastic	NG	Before 1989	Non Lead - Plastic	Between 1989 and 2014	Non Lead	No	Unknown	Single Family Residence
0000000223	870	CR 157	CISCO	76437	00032.286835	-0099.076512	Non Lead - Plastic	NG	Between 1989 and 2014	Non Lead - Plastic	Between 1989 and 2014	Non Lead	No	Unknown	Single Family Residence
0000000224	401	PINE ST.	PUTNAM	76469	00032.368435	-0099.190132	Non Lead - Plastic	NG	Before 1989	Non Lead - Plastic	Between 1989 and 2014	Non Lead	No	Unknown	Single Family Residence
0000000225		HOUSTON ST.	PUTNAM	76469	0000032.3686	-00099.19038	Non Lead - Plastic	NG	Before 1989	Non Lead - Plastic	Between 1989 and 2014	Non Lead	No	Unknown	Single Family Residence
0000000226	300	HOUSTON ST.	PUTNAM	76469	00032.368462	-0099.192583	Non Lead - Plastic	NG	Before 1989	Non Lead - Plastic	Between 1989 and 2014	Non Lead	No	Unknown	Single Family Residence
0000000229	301	E FRONT ST.	PUTNAM	76469	00032.370075	-00099.19552	Non Lead - Plastic	NG	Before 1989	Non Lead - Plastic	Between 1989 and 2014	Non Lead	No	Unknown	Single Family Residence
0000000250	314	CR 405	CARBON	76435	00032.157007	-0098.893733	Non Lead - Plastic	NG	Between 1989 and 2014	Non Lead - Plastic	Between 1989 and 2014	Non Lead	No	Unknown	Single Family Residence
0000000251	215	FANNIN ST.	PUTNAM	76469	00032.368420	-00099.19594	Non Lead - Plastic	NG	Before 1989	Non Lead - Plastic	Between 1989 and 2014	Non Lead	No	Unknown	Single Family Residence
0000000253	1304	HWY 206	CISCO	76437	00032.337205	-0099.009235	Non Lead - Plastic	NG	Before 1989	Non Lead - Plastic	Between 1989 and 2014	Non Lead	No	Unknown	Single Family Residence
0000000254		CR 405	CISCO	76437	00032.157268	-00098.89575	Non Lead - Plastic	NG	Before 1989	Non Lead - Plastic	Between 1989 and 2014	Non Lead	No	Unknown	Single Family Residence
0000000255		HUNT ST.	PUTNAM	76469	00032.369465	-0099.197522	Non Lead - Plastic	NG	Before 1989	Non Lead - Plastic	Between 1989 and 2014	Non Lead	No	Unknown	Single Family Residence
0000000256	216	HUNT ST.	PUTNAM	76469	00032.368132	-0099.197572	Non Lead - Plastic	NG	Before 1989	Non Lead - Plastic	Between 1989 and 2014	Non Lead	No	Unknown	Single Family Residence

000000257	706 E	HWY 6	CISCO	76437	32.389920	-98.942593	Non Lead - Plastic	NG	Before 1989	Non Lead - Plastic	Between 1989 and 2014	Non Lead	No	Unknown	Single Family Residence
000000258		HWY 206	CISCO	76437	32.382072	-98.988578	Non Lead - Plastic	NG	Before 1989	Non Lead - Plastic	Between 1989 and 2014	Non Lead	No	Unknown	Single Family Residence
000000261	401	SAMUIN ST.	PUTNAM	76469	32.367088	-99.195708	Non Lead - Plastic	NG	Before 1989	Non Lead - Plastic	Between 1989 and 2014	Non Lead	No	Unknown	Single Family Residence
000000262	200	CR 176	CISCO	76437	32.374266	-98.958827	Non Lead - Plastic	NG	Before 1989	Non Lead - Plastic	Between 1989 and 2014	Non Lead	No	Unknown	Single Family Residence
000000263	424	SAMUIN ST.	PUTNAM	76469	32.366570	-99.195835	Non Lead - Plastic	NG	Before 1989	Non Lead - Plastic	Between 1989 and 2014	Non Lead	No	Unknown	Single Family Residence
000000264	109	CR 154	EASTLAND	76448	32.403958	-98.906721	Non Lead - Plastic	NG	Before 1989	Non Lead - Plastic	Between 1989 and 2014	Non Lead	No	Unknown	Single Family Residence
000000266	333	SAMUIN ST.	PUTNAM	76469	32.367500	-99.195878	Non Lead - Plastic	NG	Before 1989	Non Lead - Plastic	Between 1989 and 2014	Non Lead	No	Unknown	Single Family Residence
000000268	451	CR 156	EASTLAND	76448	32.419695	-98.867743	Non Lead - Plastic	NG	Before 1989	Non Lead - Plastic	Between 1989 and 2014	Non Lead	No	Unknown	Single Family Residence
000000252	332	CROCKETT ST.	PUTNAM	76469	32.36768	-99.193507	Non Lead - Plastic	NG	Before 1989	Non Lead - Plastic	Between 1989 and 2014	Non Lead	No	Unknown	Single Family Residence
000000253		ASH ST.	PUTNAM	76469	32.3475	-99.19532	Non Lead - Plastic	NG	Before 1989	Non Lead - Plastic	Between 1989 and 2014	Non Lead	No	Unknown	Single Family Residence
000000254		ASH ST.	PUTNAM	76469	32.367587	-99.192698	Non Lead - Plastic	NG	Before 1989	Non Lead - Plastic	Between 1989 and 2014	Non Lead	No	Unknown	Single Family Residence
000000255	21210	CR 466	CROSS PLAINS	76443	32.377000	-99.120894	Non Lead - Plastic	NG	Between 1989 and 2014	Non Lead - Plastic	Between 1989 and 2014	Non Lead	No	Unknown	Single Family Residence
000000257		CR 314	PUTNAM	76469	32.36772	-99.19197	Non Lead - Plastic	NG	Before 1989	Non Lead - Plastic	Between 1989 and 2014	Non Lead	No	Unknown	Single Family Residence
000000258	309	CR 176	CISCO	76437	32.36176	-98.955824	Non Lead - Plastic	NG	Between 1989 and 2014	Non Lead - Plastic	Between 1989 and 2014	Non Lead	No	Unknown	Single Family Residence
000000259		CR 314	CISCO	76437	32.374550	-99.095981	Non Lead - Plastic	NG	Before 1989	Non Lead - Plastic	Between 1989 and 2014	Non Lead	No	Unknown	Single Family Residence
000000260	1951.7	IH 20	CISCO	76437	32.371333	-99.101838	Non Lead - Plastic	NG	Before 1989	Non Lead - Plastic	Between 1989 and 2014	Non Lead	No	Unknown	Single Family Residence
000000261	2517	CR 150	CISCO	76437	32.325157	-99.065543	Non Lead - Plastic	NG	Before 1989	Non Lead - Plastic	Between 1989 and 2014	Non Lead	No	Unknown	Single Family Residence
000000263	706	CR 156	CISCO	76437	32.358332	-99.105691	Non Lead - Plastic	NG	Before 1989	Non Lead - Plastic	Between 1989 and 2014	Non Lead	No	Unknown	Single Family Residence
000000264	201	CR 190	CISCO	76437	32.37075	-98.887027	Non Lead - Plastic	NG	Before 1989	Non Lead - Plastic	Between 1989 and 2014	Non Lead	No	Unknown	Single Family Residence
000000266	1502	CR 156	CISCO	76437	32.356968	-99.105175	Non Lead - Plastic	NG	Before 1989	Non Lead - Plastic	Between 1989 and 2014	Non Lead	No	Unknown	Single Family Residence
000000267	1802	CR 156	CISCO	76437	32.32846	-99.10534	Non Lead - Plastic	NG	Before 1989	Non Lead - Plastic	Between 1989 and 2014	Non Lead	No	Unknown	Single Family Residence
000000268	1901	CR 183	CARBON	76435	32.290337	-98.906997	Non Lead - Plastic	NG	Between 1989 and 2014	Non Lead - Plastic	Between 1989 and 2014	Non Lead	No	Unknown	Single Family Residence
000000270	201	CR 184	CISCO	76437	32.342357	-98.9543	Non Lead - Plastic	NG	Before 1989	Non Lead - Plastic	Between 1989 and 2014	Non Lead	No	Unknown	Single Family Residence
000000271	2517	FM 1864	CISCO	76437	32.308530	-99.090326	Non Lead - Plastic	NG	Before 1989	Non Lead - Plastic	Between 1989 and 2014	Non Lead	No	Unknown	Single Family Residence
000000272	902	CR 152	CISCO	76437	32.321386	-99.088533	Non Lead - Plastic	NG	Before 1989	Non Lead - Plastic	Between 1989 and 2014	Non Lead	No	Unknown	Single Family Residence
000000273	1502	CR 165	CISCO	76437	32.33115	-99.07926	Non Lead - Plastic	NG	Before 1989	Non Lead - Plastic	Between 1989 and 2014	Non Lead	No	Unknown	Single Family Residence
000000274	1417	CR 165	CISCO	76437	32.33096	-99.07930	Non Lead - Plastic	NG	Before 1989	Non Lead - Plastic	Between 1989 and 2014	Non Lead	No	Unknown	Single Family Residence
000000275		CR 165	CISCO	76437	32.33088	-99.07956	Non Lead - Plastic	NG	Before 1989	Non Lead - Plastic	Between 1989 and 2014	Non Lead	No	Unknown	Single Family Residence
000000276		CR 152	CISCO	76437	32.34168	-99.09165	Non Lead - Plastic	NG	Before 1989	Non Lead - Plastic	Between 1989 and 2014	Non Lead	No	Unknown	Single Family Residence
000000277		IH 20	CISCO	76437	32.371000	-99.095000	Non Lead - Plastic	NG	Before 1989	Non Lead - Plastic	Between 1989 and 2014	Non Lead	No	Unknown	Single Family Residence
000000278	18901	IH 20	CISCO	76437	32.371155	-99.07601	Non Lead - Plastic	NG	Before 1989	Non Lead - Plastic	Between 1989 and 2014	Non Lead	No	Unknown	Single Family Residence
000000279	18701	IH 20	CISCO	76437	32.371278	-99.076277	Non Lead - Plastic	NG	Before 1989	Non Lead - Plastic	Between 1989 and 2014	Non Lead	No	Unknown	Single Family Residence
000000281	18209	IH 20	CISCO	76437	32.3701206	-98.9670332	Non Lead - Plastic	NG	Before 1989	Non Lead - Plastic	Between 1989 and 2014	Non Lead	No	Unknown	Single Family Residence
000000282	18702	IH 20	CISCO	76437	32.380914	-99.068616	Non Lead - Plastic	NG	Before 1989	Non Lead - Plastic	Between 1989 and 2014	Non Lead	No	Unknown	Single Family Residence
000000283	7602	HWY 183	CISCO	76437	32.331427	-98.957017	Non Lead - Plastic	NG	Before 1989	Non Lead - Plastic	Between 1989 and 2014	Non Lead	No	Unknown	Single Family Residence
000000284	7402	HWY 183	CISCO	76437	32.3369	-98.957682	Non Lead - Plastic	NG	Before 1989	Non Lead - Plastic	Between 1989 and 2014	Non Lead	No	Unknown	Single Family Residence
000000286		CR 150	CISCO	76437	32.353058	-99.006763	Non Lead - Plastic	NG	Before 1989	Non Lead - Plastic	Between 1989 and 2014	Non Lead	No	Unknown	Single Family Residence
000000287	7005	HWY 183	CISCO	76437	32.346995	-98.958603	Non Lead - Plastic	NG	Before 1989	Non Lead - Plastic	Between 1989 and 2014	Non Lead	No	Unknown	Single Family Residence
000000289	7068	HWY 183	CISCO	76437	32.347457	-98.960158	Non Lead - Plastic	NG	Before 1989	Non Lead - Plastic	Between 1989 and 2014	Non Lead	No	Unknown	Single Family Residence
000000290	6801	HWY 183	CISCO	76437	32.353486	-98.960607	Non Lead - Plastic	NG	Before 1989	Non Lead - Plastic	Between 1989 and 2014	Non Lead	No	Unknown	Single Family Residence
000000291	6501	HWY 183 SOUTH	CISCO	76437	32.360765	-98.968695	Non Lead - Plastic	NG	Before 1989	Non Lead - Plastic	Between 1989 and 2014	Non Lead	No	Unknown	Single Family Residence
000000292	110	CR 669	CISCO	76437	32.360512	-98.968543	Non Lead - Plastic	NG	Before 1989	Non Lead - Plastic	Between 1989 and 2014	Non Lead	No	Unknown	Single Family Residence
000000295	3202	HWY 2945	CISCO	76437	32.388395	-99.100172	Non Lead - Plastic	NG	Before 1989	Non Lead - Plastic	Between 1989 and 2014	Non Lead	No	Unknown	Single Family Residence
000000296	817	HWY 206	CISCO	76437	32.350528	-99.008708	Non Lead - Plastic	NG	Before 1989	Non Lead - Plastic	Between 1989 and 2014	Non Lead	No	Unknown	Single Family Residence
000000297	613	CR 217	CISCO	76437	32.219968	-99.065848	Non Lead - Plastic	NG	Between 1989 and 2014	Non Lead - Plastic	Between 1989 and 2014	Non Lead	No	Unknown	Single Family Residence
000000299	504	HWY 569	CISCO	76437	32.345857	-99.026777	Non Lead - Plastic	NG	Before 1989	Non Lead - Plastic	Between 1989 and 2014	Non Lead	No	Unknown	Single Family Residence
000000300	1002	CR 313	MORAN	76464	32.541268	-99.169912	Non Lead - Plastic	NG	Before 1989	Non Lead - Plastic	Between 1989 and 2014	Non Lead	No	Unknown	Single Family Residence
000000301	968	FM 569	CISCO	76437	32.331068	-99.027835	Non Lead - Plastic	NG	Before 1989	Non Lead - Plastic	Between 1989 and 2014	Non Lead	No	Unknown	Single Family Residence
000000302	1301	FM 569	CISCO	76437	32.324438	-99.056857	Non Lead - Plastic	NG	Before 1989	Non Lead - Plastic	Between 1989 and 2014	Non Lead	No	Unknown	Single Family Residence
000000303	451	CR 143	CISCO	76437	32.36346	-99.088797	Non Lead - Plastic	NG	Before 1989	Non Lead - Plastic	Between 1989 and 2014	Non Lead	No	Unknown	Single Family Residence
000000304	769	CR 398	CISCO	76437	32.249615	-98.885709	Non Lead - Plastic	NG	Before 1989	Non Lead - Plastic	Between 1989 and 2014	Non Lead	No	Unknown	Single Family Residence
000000305		FM 1864 - UNGH	CISCO	76437	32.31606	-99.047643	Non Lead - Plastic	NG	Before 1989	Non Lead - Plastic	Between 1989 and 2014	Non Lead	No	Unknown	Single Family Residence
000000306	384	CR 380	RISING STAR	76471	32.143178	-98.889704	Non Lead - Plastic	NG	Between 1989 and 2014	Non Lead - Plastic	Between 1989 and 2014	Non Lead	No	Unknown	Single Family Residence
000000307	875	CR 155	CISCO	76437	32.45666	-98.918188	Non Lead - Plastic	NG	Before 1989	Non Lead - Plastic	Between 1989 and 2014	Non Lead	No	Unknown	Single Family Residence
000000308	1702	HWY 1864	CISCO	76437	32.311582	-99.060088	Non Lead - Plastic	NG	Before 1989	Non Lead - Plastic	Between 1989 and 2014	Non Lead	No	Unknown	Single Family Residence
000000309	2768	CR 150	CISCO	76437	32.320977	-99.061777	Non Lead - Plastic	NG	Before 1989	Non Lead - Plastic	Between 1989 and 2014	Non Lead	No	Unknown	Single Family Residence
000000310	2702	CR 150	CISCO	76437	32.321268	-99.061721	Non Lead - Plastic	NG	Before 1989	Non Lead - Plastic	Between 1989 and 2014	Non Lead	No	Unknown	Single Family Residence
000000311	701	CR 190	EASTLAND	76448	32.354528	-98.887508	Non Lead - Plastic	NG	Before 1989	Non Lead - Plastic	Between 1989 and 2014	Non Lead	No	Unknown	Single Family Residence
000000313	902	CR 165	CISCO	76437	32.33208	-99.06137	Non Lead - Plastic	NG	Before 1989	Non Lead - Plastic	Between 1989 and 2014	Non Lead	No	Unknown	Single Family Residence
000000314	625	CR 161	CISCO	76437	32.342210	-99.08606	Non Lead - Plastic	NG	Before 1989	Non Lead - Plastic	Between 1989 and 2014	Non Lead	No	Unknown	Single Family Residence
000000315		CR 183	CARBON	76435	32.266105	-98.90514	Non Lead - Plastic	NG	Before 1989	Non Lead - Plastic	Between 1989 and 2014	Non Lead	No	Unknown	Single Family Residence
000000316		CR 161	CISCO	76437	32.347825	-99.065919	Non Lead - Plastic	NG	Before 1989	Non Lead - Plastic	Between 1989 and 2014	Non Lead	No	Unknown	Single Family Residence
000000317	202	CR 161	CISCO	76437	32.350355	-99.066118	Non Lead - Plastic	NG	Before 1989	Non Lead - Plastic	Between 1989 and 2014	Non Lead	No	Unknown	Single Family Residence
000000318	17001	IH 20	CISCO	76437	32.376857	-99.055545	Non Lead - Plastic	NG	Before 1989	Non Lead - Plastic	Between 1989 and 2014	Non Lead	No	Unknown	Single Family Residence
000000319	617	CR 150	CISCO	76437	32.352905	-99.007643	Non Lead - Plastic	NG	Before 1989	Non Lead - Plastic	Between 1989 and 2014	Non Lead	No	Unknown	Single Family Residence
000000321	520	CR 184	CISCO	76437	32.270808	-98.966812	Non Lead - Plastic	NG	Before 1989	Non Lead - Plastic	Between 1989 and 2014	Non Lead	No	Unknown	Single Family Residence
000000322	2613	CR 294	CARBON	76435	32.182518	-98.926901	Non Lead - Plastic	NG	Before 1989	Non Lead - Plastic	Between 1989 and 2014	Non Lead	No	Unknown	Single Family Residence
000000323	1209	CR 168	CISCO	76437	32.352467	-98.999645	Non Lead - Plastic	NG	Before 1989	Non Lead - Plastic	Between 1989 and 2014	Non Lead	No	Unknown	Single Family Residence
000000324	9510	HWY 6	EASTLAND	76448	32.392567	-98.888864	Non Lead - Plastic	NG	Before 1989	Non Lead - Plastic	Between 1989 and 2014	Non Lead	No	Unknown	Single Family Residence
000000325		CR 189	EASTLAND	76448	32.290277	-98.858235	Non Lead - Plastic	NG	Before 1989	Non Lead - Plastic	Between 1989 and 2014	Non Lead	No	Unknown	Single Family Residence
000000326	926	CR 168	CISCO	76437	32.353165	-98.99145	Non Lead - Plastic	NG	Before 1989	Non Lead - Plastic	Between 1989 and 2014	Non Lead	No	Unknown	Single Family Residence
000000327	602	CR 168	CISCO	76437	32.357618	-98.982777	Non Lead - Plastic	NG	Before 1989	Non Lead - Plastic	Between 1989 and 2014	Non Lead	No	Unknown	Single Family Residence
000000328	501	CR 287	RISING STAR	76471	32.209265	-98.958958	Non Lead - Plastic	NG	Before 1989	Non Lead - Plastic	Between 1989 and 2014	Non Lead	No	Unknown	Single Family Residence
000000329	601	CR 168	CISCO	76437	32.357967	-98.982081	Non Lead - Plastic	NG	Before 1989	Non Lead - Plastic	Between 1989 and 2014	Non Lead	No	Unknown	Single Family Residence
000000330	698	FM 880 N	CISCO	76437	32.377185	-99.169591	Non Lead - Plastic	NG	Between 1989 and 2014	Non Lead - Plastic	Between 1989 and 2014	Non Lead	No	Unknown	Single Family Residence
000000332	718	CR 169	CISCO	76437	32.334852	-98.974733	Non Lead - Plastic	NG	Before 1989	Non Lead - Plastic	Between 1989 and 2014	Non Lead	No	Unknown	Single Family Residence
000000333	1001	CR 169	CISCO	76437	32.331275	-98.976645	Non Lead - Plastic	NG	Before 1989	Non Lead - Plastic	Between 1989 and 2014	Non Lead	No	Unknown	Single Family Residence
000000334	968	CR 169	CISCO	76437	32.330960	-98.976087	Non Lead - Plastic	NG	Before 1989	Non Lead - Plastic	Between 1989 and 2014	Non Lead	No	Unknown	Single Family Residence
000000335	1002	CR 169	CISCO	76437	32.329705	-98.974748	Non Lead - Plastic	NG	Before 1989	Non Lead - Plastic	Between 1989 and 2014	Non Lead	No	Unknown	Single Family Residence
000000336	918	CR 169	CISCO	76437	32.32757	-98.976042	Non Lead - Plastic	NG	Before 1989	Non Lead - Plastic	Between 1989 and 2014	Non Lead	No	Unknown	Single Family Residence
000000338	2602	CR 169	CISCO	76437	32.285446	-98.975221	Non Lead - Plastic	NG	Between 1989 and 2014	Non Lead - Plastic	Between 1989 and 2014	Non Lead	No	Unknown	Single Family Residence
000000339	968	CR 169	CISCO	76437	32.313157	-98.976868	Non Lead - Plastic	NG	Before 1989	Non Lead - Plastic	Between 1989 and 2014	Non Lead	No	Unknown	Single Family Residence
000000340	1909	CR 169	CISCO	76437	32.303382	-98.976918	Non Lead - Plastic	NG	Before 1989	Non Lead - Plastic	Between 1989 and 2014	Non Lead	No	Unknown	Single Family Residence
000000341	917	CR 182	CISCO	76437	32.298188	-98.985523	Non Lead - Plastic	NG	Before 1989	Non Lead - Plastic	Between 1989 and 2014	Non Lead	No	Unknown	Single Family Residence
000000342	504	CR 173	CISCO	76437	32.294372	-98.990583	Non Lead - Plastic	NG	Before 1989	Non Lead - Plastic	Between 1989 and 2014	Non Lead	No	Unknown	Single Family Residence

100000543	201	CR 173	CISCO	76437	[illegible]	[illegible]	Non-Lead - Plastic	NG	Before 1989	Non-Lead - Plastic	Between 1989 and 2014	Non-Lead	No	Unknown	Single Family Residence
100000544	517	CR 580	CISCO	76437	[illegible]	[illegible]	Non-Lead - Plastic	NG	Before 1989	Non-Lead - Plastic	Between 1989 and 2014	Non-Lead	No	Unknown	Single Family Residence
100000545	2402	HWY 206	CISCO	76437	[illegible]	[illegible]	Non-Lead - Plastic	NG	Before 1989	Non-Lead - Plastic	Between 1989 and 2014	Non-Lead	No	Unknown	Single Family Residence
100000546	258	CR 169	CISCO	76437	[illegible]	[illegible]	Non-Lead - Plastic	NG	Before 1989	Non-Lead - Plastic	Between 1989 and 2014	Non-Lead	No	Unknown	Single Family Residence
100000547	2425	CR 169	CISCO	76437	[illegible]	[illegible]	Non-Lead - Plastic	NG	Before 1989	Non-Lead - Plastic	Between 1989 and 2014	Non-Lead	No	Unknown	Single Family Residence
100000548	1501	CR 156	CISCO	76437	[illegible]	[illegible]	Non-Lead - Plastic	NG	Before 1989	Non-Lead - Plastic	Between 1989 and 2014	Non-Lead	No	Unknown	Single Family Residence
100000549	2509	CR 169	CISCO	76437	[illegible]	[illegible]	Non-Lead - Plastic	NG	Before 1989	Non-Lead - Plastic	Between 1989 and 2014	Non-Lead	No	Unknown	Single Family Residence
100000550	2702	CR 169	CISCO	76437	[illegible]	[illegible]	Non-Lead - Plastic	NG	Between 1989 and 2014	Non-Lead - Plastic	Between 1989 and 2014	Non-Lead	No	Unknown	Single Family Residence
100000551	10820	HWY 183	RISING STAR	76471	[illegible]	[illegible]	Non-Lead - Plastic	NG	Before 1989	Non-Lead - Plastic	Between 1989 and 2014	Non-Lead	No	Unknown	Single Family Residence
100000552	964	CR 182	CISCO	76437	[illegible]	[illegible]	Non-Lead - Plastic	NG	Before 1989	Non-Lead - Plastic	Between 1989 and 2014	Non-Lead	No	Unknown	Single Family Residence
100000553	8618	HWY 2526	CISCO	76437	[illegible]	[illegible]	Non-Lead - Plastic	NG	Before 1989	Non-Lead - Plastic	Between 1989 and 2014	Non-Lead	No	Unknown	Single Family Residence
100000554		CR 159	CISCO	76437	[illegible]	[illegible]	Non-Lead - Plastic	NG	Before 1989	Non-Lead - Plastic	Between 1989 and 2014	Non-Lead	No	Unknown	Single Family Residence
100000555	9807	HWY 183	CISCO	76437	[illegible]	[illegible]	Non-Lead - Plastic	NG	Before 1989	Non-Lead - Plastic	Between 1989 and 2014	Non-Lead	No	Unknown	Single Family Residence
100000556	126	CR 184	CISCO	76437	[illegible]	[illegible]	Non-Lead - Plastic	NG	Before 1989	Non-Lead - Plastic	Between 1989 and 2014	Non-Lead	No	Unknown	Single Family Residence
100000557	417	CR 184	CISCO	76437	[illegible]	[illegible]	Non-Lead - Plastic	NG	Before 1989	Non-Lead - Plastic	Between 1989 and 2014	Non-Lead	No	Unknown	Single Family Residence
100000558	426	CR 184	CISCO	76437	[illegible]	[illegible]	Non-Lead - Plastic	NG	Before 1989	Non-Lead - Plastic	Between 1989 and 2014	Non-Lead	No	Unknown	Single Family Residence
100000559		CR 412	CISCO	76437	[illegible]	[illegible]	Non-Lead - Plastic	NG	Before 1989	Non-Lead - Plastic	Between 1989 and 2014	Non-Lead	No	Unknown	Single Family Residence
100000560	6818	HWY 183	CISCO	76437	[illegible]	[illegible]	Non-Lead - Plastic	NG	Before 1989	Non-Lead - Plastic	Between 1989 and 2014	Non-Lead	No	Unknown	Single Family Residence
100000566	302	CR 280	RISING STAR	76471	[illegible]	[illegible]	Non-Lead - Plastic	NG	Before 1989	Non-Lead - Plastic	Between 1989 and 2014	Non-Lead	No	Unknown	Single Family Residence
100000569	140	CR 157	CISCO	76437	[illegible]	[illegible]	Non-Lead - Plastic	NG	Before 1989	Non-Lead - Plastic	Between 1989 and 2014	Non-Lead	No	Unknown	Single Family Residence
100000570		HWY 183	CISCO	76437	[illegible]	[illegible]	Non-Lead - Plastic	NG	Before 1989	Non-Lead - Plastic	Between 1989 and 2014	Non-Lead	No	Unknown	Single Family Residence
100000572	401	CR 156	RISING STAR	76471	[illegible]	[illegible]	Non-Lead - Plastic	NG	Before 1989	Non-Lead - Plastic	Between 1989 and 2014	Non-Lead	No	Unknown	Single Family Residence
100000573	318	CR 170	CISCO	76437	[illegible]	[illegible]	Non-Lead - Plastic	NG	Before 1989	Non-Lead - Plastic	Between 1989 and 2014	Non-Lead	No	Unknown	Single Family Residence
100000575	9802	HWY 6	CISCO	76437	[illegible]	[illegible]	Non-Lead - Plastic	NG	Between 1989 and 2014	Non-Lead - Plastic	Between 1989 and 2014	Non-Lead	No	Unknown	Single Family Residence
100000576	124	CR 408	CARBON	76435	[illegible]	[illegible]	Non-Lead - Plastic	NG	Before 1989	Non-Lead - Plastic	Between 1989 and 2014	Non-Lead	No	Unknown	Single Family Residence
100000577	802	CR 157	CISCO	76437	[illegible]	[illegible]	Non-Lead - Plastic	NG	Before 1989	Non-Lead - Plastic	Between 1989 and 2014	Non-Lead	No	Unknown	Single Family Residence
100000578	2052	CR 294	CARBON	76435	[illegible]	[illegible]	Non-Lead - Plastic	NG	Before 1989	Non-Lead - Plastic	Between 1989 and 2014	Non-Lead	No	Unknown	Single Family Residence
100000579	1510	CR 289	CARBON	76435	[illegible]	[illegible]	Non-Lead - Plastic	NG	Before 1989	Non-Lead - Plastic	Between 1989 and 2014	Non-Lead	No	Unknown	Single Family Residence
100000580		CR 289	CISCO	76437	[illegible]	[illegible]	Non-Lead - Plastic	NG	Before 1989	Non-Lead - Plastic	Between 1989 and 2014	Non-Lead	No	Unknown	Single Family Residence
100000581	7901	HWY 183	CISCO	76437	[illegible]	[illegible]	Non-Lead - Plastic	NG	Before 1989	Non-Lead - Plastic	Between 1989 and 2014	Non-Lead	No	Unknown	Single Family Residence
100000582	7801	HWY 36	CISCO	76437	[illegible]	[illegible]	Non-Lead - Plastic	NG	Before 1989	Non-Lead - Plastic	Between 1989 and 2014	Non-Lead	No	Unknown	Single Family Residence
100000583	2111	CR 169	CISCO	76437	[illegible]	[illegible]	Non-Lead - Plastic	NG	Before 1989	Non-Lead - Plastic	Between 1989 and 2014	Non-Lead	No	Unknown	Single Family Residence
100000584	218	CR 406	CARBON	76435	[illegible]	[illegible]	Non-Lead - Plastic	NG	Before 1989	Non-Lead - Plastic	Between 1989 and 2014	Non-Lead	No	Unknown	Single Family Residence
100000585	3817	HWY 1027	CARBON	76435	[illegible]	[illegible]	Non-Lead - Plastic	NG	Before 1989	Non-Lead - Plastic	Between 1989 and 2014	Non-Lead	No	Unknown	Single Family Residence
100000586		HWY 2945	CARBON	76435	[illegible]	[illegible]	Non-Lead - Plastic	NG	Before 1989	Non-Lead - Plastic	Between 1989 and 2014	Non-Lead	No	Unknown	Single Family Residence
100000587	4174	FM 1027	CARBON	76435	[illegible]	[illegible]	Non-Lead - Plastic	NG	Before 1989	Non-Lead - Plastic	Between 1989 and 2014	Non-Lead	No	Unknown	Single Family Residence
100000589		FM 1027	CARBON	76435	[illegible]	[illegible]	Non-Lead - Plastic	NG	Before 1989	Non-Lead - Plastic	Between 1989 and 2014	Non-Lead	No	Unknown	Single Family Residence
100000590	4818	FM 1027	CARBON	76435	[illegible]	[illegible]	Non-Lead - Plastic	NG	Before 1989	Non-Lead - Plastic	Between 1989 and 2014	Non-Lead	No	Unknown	Single Family Residence
100000591	118	CR 580	RISING STAR	76471	[illegible]	[illegible]	Non-Lead - Plastic	NG	Before 1989	Non-Lead - Plastic	Between 1989 and 2014	Non-Lead	No	Unknown	Single Family Residence
100000592	501	CR 580	CARBON	76435	[illegible]	[illegible]	Non-Lead - Plastic	NG	Before 1989	Non-Lead - Plastic	Between 1989 and 2014	Non-Lead	No	Unknown	Single Family Residence
100000593	7501	HWY 183	CARBON	76435	[illegible]	[illegible]	Non-Lead - Plastic	NG	Before 1989	Non-Lead - Plastic	Between 1989 and 2014	Non-Lead	No	Unknown	Single Family Residence
100000594		CR 580	RISING STAR	76471	[illegible]	[illegible]	Non-Lead - Plastic	NG	Before 1989	Non-Lead - Plastic	Between 1989 and 2014	Non-Lead	No	Unknown	Single Family Residence
100000596		CR 484	RISING STAR	76471	[illegible]	[illegible]	Non-Lead - Plastic	NG	Before 1989	Non-Lead - Plastic	Between 1989 and 2014	Non-Lead	No	Unknown	Single Family Residence
100000598	9451	HWY 6	CISCO	76437	[illegible]	[illegible]	Non-Lead - Plastic	NG	Between 1989 and 2014	Non-Lead - Plastic	Between 1989 and 2014	Non-Lead	No	Unknown	Single Family Residence
100000599		CR 370	RISING STAR	76471	[illegible]	[illegible]	Non-Lead - Plastic	NG	Before 1989	Non-Lead - Plastic	Between 1989 and 2014	Non-Lead	No	Unknown	Single Family Residence
100000600	3601	HWY 1027	CARBON	76435	[illegible]	[illegible]	Non-Lead - Plastic	NG	Before 1989	Non-Lead - Plastic	Between 1989 and 2014	Non-Lead	No	Unknown	Single Family Residence
100000601		FM 1027	CARBON	76435	[illegible]	[illegible]	Non-Lead - Plastic	NG	Before 1989	Non-Lead - Plastic	Between 1989 and 2014	Non-Lead	No	Unknown	Single Family Residence
100000602	2918	FM 1027	CARBON	76435	[illegible]	[illegible]	Non-Lead - Plastic	NG	Before 1989	Non-Lead - Plastic	Between 1989 and 2014	Non-Lead	No	Unknown	Single Family Residence
100000603		CR 408	CARBON	76435	[illegible]	[illegible]	Non-Lead - Plastic	NG	Before 1989	Non-Lead - Plastic	Between 1989 and 2014	Non-Lead	No	Unknown	Single Family Residence
100000604	1026	CR 398	CARBON	76435	[illegible]	[illegible]	Non-Lead - Plastic	NG	Before 1989	Non-Lead - Plastic	Between 1989 and 2014	Non-Lead	No	Unknown	Single Family Residence
100000605		FM 1027	CARBON	76435	[illegible]	[illegible]	Non-Lead - Plastic	NG	Before 1989	Non-Lead - Plastic	Between 1989 and 2014	Non-Lead	No	Unknown	Single Family Residence
100000606		CR 412	CARBON	76435	[illegible]	[illegible]	Non-Lead - Plastic	NG	Before 1989	Non-Lead - Plastic	Between 1989 and 2014	Non-Lead	No	Unknown	Single Family Residence
100000607	11317	HWY 183	RISING STAR	76471	[illegible]	[illegible]	Non-Lead - Plastic	NG	Before 1989	Non-Lead - Plastic	Between 1989 and 2014	Non-Lead	No	Unknown	Single Family Residence
100000608		CR 305	RISING STAR	76471	[illegible]	[illegible]	Non-Lead - Plastic	NG	Before 1989	Non-Lead - Plastic	Between 1989 and 2014	Non-Lead	No	Unknown	Single Family Residence
100000609	171	CR 414	RISING STAR	76471	[illegible]	[illegible]	Non-Lead - Plastic	NG	Before 1989	Non-Lead - Plastic	Between 1989 and 2014	Non-Lead	No	Unknown	Single Family Residence
100000610	1200	CR 414	CARBON	76435	[illegible]	[illegible]	Non-Lead - Plastic	NG	Before 1989	Non-Lead - Plastic	Between 1989 and 2014	Non-Lead	No	Unknown	Single Family Residence
100000611			CISCO	76437	[illegible]	[illegible]	Non-Lead - Plastic	NG	Between 1989 and 2014	Non-Lead - Plastic	Between 1989 and 2014	Non-Lead	No	Unknown	Single Family Residence
100000612		CR 413	CARBON	76435	[illegible]	[illegible]	Non-Lead - Plastic	NG	Before 1989	Non-Lead - Plastic	Between 1989 and 2014	Non-Lead	No	Unknown	Single Family Residence
100000613		FM 1027	CARBON	76435	[illegible]	[illegible]	Non-Lead - Plastic	NG	Before 1989	Non-Lead - Plastic	Between 1989 and 2014	Non-Lead	No	Unknown	Single Family Residence
100000614	1101	FM 1027	CARBON	76435	[illegible]	[illegible]	Non-Lead - Plastic	NG	Before 1989	Non-Lead - Plastic	Between 1989 and 2014	Non-Lead	No	Unknown	Single Family Residence
100000616	877	CR 152	CARBON	76435	[illegible]	[illegible]	Non-Lead - Plastic	NG	Before 1989	Non-Lead - Plastic	Between 1989 and 2014	Non-Lead	No	Unknown	Single Family Residence
100000618	302	FM 374	RISING STAR	76471	[illegible]	[illegible]	Non-Lead - Plastic	NG	Before 1989	Non-Lead - Plastic	Between 1989 and 2014	Non-Lead	No	Unknown	Single Family Residence
100000619	9001	HWY 6	CISCO	76437	[illegible]	[illegible]	Non-Lead - Plastic	NG	Between 1989 and 2014	Non-Lead - Plastic	Between 1989 and 2014	Non-Lead	No	Unknown	Single Family Residence
100000620	1510	CR 580	RISING STAR	76471	[illegible]	[illegible]	Non-Lead - Plastic	NG	Before 1989	Non-Lead - Plastic	Between 1989 and 2014	Non-Lead	No	Unknown	Single Family Residence
100000621		CR 291 - HOUSE	RISING STAR	76471	[illegible]	[illegible]	Non-Lead - Plastic	NG	Before 1989	Non-Lead - Plastic	Between 1989 and 2014	Non-Lead	No	Unknown	Single Family Residence
100000622		CR 291 - BARN	RISING STAR	76471	[illegible]	[illegible]	Non-Lead - Plastic	NG	Before 1989	Non-Lead - Plastic	Between 1989 and 2014	Non-Lead	No	Unknown	Single Family Residence
100000623	1217	CR 398	CARBON	76435	[illegible]	[illegible]	Non-Lead - Plastic	NG	Before 1989	Non-Lead - Plastic	Between 1989 and 2014	Non-Lead	No	Unknown	Single Family Residence
100000624	10818	HWY 183	RISING STAR	76471	[illegible]	[illegible]	Non-Lead - Plastic	NG	Before 1989	Non-Lead - Plastic	Between 1989 and 2014	Non-Lead	No	Unknown	Single Family Residence
100000625	802	CR 154	CISCO	76437	[illegible]	[illegible]	Non-Lead - Plastic	NG	Before 1989	Non-Lead - Plastic	Between 1989 and 2014	Non-Lead	No	Unknown	Single Family Residence
100000626	8217	FM 2526	CISCO	76437	[illegible]	[illegible]	Non-Lead - Plastic	NG	Before 1989	Non-Lead - Plastic	Between 1989 and 2014	Non-Lead	No	Unknown	Single Family Residence
100000627		CR 291	CARBON	76435	[illegible]	[illegible]	Non-Lead - Plastic	NG	Before 1989	Non-Lead - Plastic	Between 1989 and 2014	Non-Lead	No	Unknown	Single Family Residence
100000628	7510	CR 156	EASTLAND	76448	[illegible]	[illegible]	Non-Lead - Plastic	NG	Before 1989	Non-Lead - Plastic	Between 1989 and 2014	Non-Lead	No	Unknown	Single Family Residence
100000629		CR 150	CISCO	76437	[illegible]	[illegible]	Non-Lead - Plastic	NG	Before 1989	Non-Lead - Plastic	Between 1989 and 2014	Non-Lead	No	Unknown	Single Family Residence
100000631	218	CR 101	CISCO	76437	[illegible]	[illegible]	Non-Lead - Plastic	NG	Before 1989	Non-Lead - Plastic	Between 1989 and 2014	Non-Lead	No	Unknown	Single Family Residence
100000632	202	CR 101	CISCO	76437	[illegible]	[illegible]	Non-Lead - Plastic	NG	Before 1989	Non-Lead - Plastic	Between 1989 and 2014	Non-Lead	No	Unknown	Single Family Residence
100000633	901	CR 155	EASTLAND	76448	[illegible]	[illegible]	Non-Lead - Plastic	NG	Before 1989	Non-Lead - Plastic	Between 1989 and 2014	Non-Lead	No	Unknown	Single Family Residence
100000634	11850	IH 20	CISCO	76437	[illegible]	[illegible]	Non-Lead - Plastic	NG	Before 1989	Non-Lead - Plastic	Between 1989 and 2014	Non-Lead	No	Unknown	Single Family Residence
100000636	104	BOND ST.	PUTNAM	76469	[illegible]	[illegible]	Non-Lead - Plastic	NG	Before 1989	Non-Lead - Plastic	Between 1989 and 2014	Non-Lead	No	Unknown	Single Family Residence
100000637	902	CR 569	CISCO	76437	[illegible]	[illegible]	Non-Lead - Plastic	NG	Before 1989	Non-Lead - Plastic	Between 1989 and 2014	Non-Lead	No	Unknown	Single Family Residence
100000638	9433	HWY 880 N	PUTNAM	76469	[illegible]	[illegible]	Non-Lead - Plastic	NG	Before 1989	Non-Lead - Plastic	Between 1989 and 2014	Non-Lead	No	Unknown	Single Family Residence
100000639	1202	CR 580	CISCO	76437	[illegible]	[illegible]	Non-Lead - Plastic	NG	Before 1989	Non-Lead - Plastic	Between 1989 and 2014	Non-Lead	No	Unknown	Single Family Residence
100000641	1400	CR 143	CISCO	76437	[illegible]	[illegible]	Non-Lead - Plastic	NG	Before 1989	Non-Lead - Plastic	Between 1989 and 2014	Non-Lead	No	Unknown	Single Family Residence
100000642	1100	CR 143	CISCO	76437	[illegible]	[illegible]	Non-Lead - Plastic	NG	Between 1989 and 2014	Non-Lead - Plastic	Between 1989 and 2014	Non-Lead	No	Unknown	Single Family Residence
100000643	7925	HWY 6	CISCO	76437	[illegible]	[illegible]	Non-Lead - Plastic	NG	Before 1989	Non-Lead - Plastic	Between 1989 and 2014	Non-Lead	No	Unknown	Single Family Residence
100000644	1929	FM 2945	CISCO	76437	[illegible]	[illegible]	Non-Lead - Plastic	NG	Before 1989	Non-Lead - Plastic	Between 1989 and 2014	Non-Lead	No	Unknown	Single Family Residence

000000445	500	RANKIN ST.	PUTNAM	76469	00032.566068	-00099.19564	Non Lead - Plastic	NG	Before 1989	Non Lead - Plastic	Between 1989 and 2014	Non Lead	No	Unknown	Single Family Residence
000000446		CR 580 TRD	RISING STAR	76471	00032.143305	-0098.910181	Non Lead - Plastic	NG	Before 1989	Non Lead - Plastic	Between 1989 and 2014	Non Lead	No	Unknown	Single Family Residence
000000448	9001	HWY 6	CISCO	76437	00032.390967	-0098.870842	Non Lead - Plastic	NG	Before 1989	Non Lead - Plastic	Between 1989 and 2014	Non Lead	No	Unknown	Single Family Residence
000000449	2817	CR 156	CISCO	76437	00032.296348	-00099.10574	Non Lead - Plastic	NG	Before 1989	Non Lead - Plastic	Between 1989 and 2014	Non Lead	No	Unknown	Single Family Residence
000000450	400	CR 154	CISCO	76437	00032.398108	-00098.90501	Non Lead - Plastic	NG	Before 1989	Non Lead - Plastic	Between 1989 and 2014	Non Lead	No	Unknown	Single Family Residence
000000451	2420	CR 156	CISCO	76437	000032.30259	-0099.105741	Non Lead - Plastic	NG	Before 1989	Non Lead - Plastic	Between 1989 and 2014	Non Lead	No	Unknown	Single Family Residence
000000454	2702	CR 294	RISING STAR	76471	00032.182307	-0098.920188	Non Lead - Plastic	NG	Before 1989	Non Lead - Plastic	Between 1989 and 2014	Non Lead	No	Unknown	Single Family Residence
000000455	388	FM 569	CISCO	76437	0032.3656409	-099.0189549	Non Lead - Plastic	NG	Between 1989 and 2014	Non Lead - Plastic	Between 1989 and 2014	Non Lead	No	Unknown	Single Family Residence
000000456	518	CR 289	CARBON	76435	00032.201447	-0098.915875	Non Lead - Plastic	NG	Before 1989	Non Lead - Plastic	Between 1989 and 2014	Non Lead	No	Unknown	Single Family Residence
000000458	1798	CR 403	CISCO	76437	0032.2941081	-099.1258047	Non Lead - Plastic	NG	Before 1989	Non Lead - Plastic	Between 1989 and 2014	Non Lead	No	Unknown	Single Family Residence
000000459	5470	CR 403	CISCO	76437	0032.2991833	-099.1259006	Non Lead - Plastic	NG	Before 1989	Non Lead - Plastic	Between 1989 and 2014	Non Lead	No	Unknown	Single Family Residence
000000460	1117	CR 162	CISCO	76437	00032.344685	-0099.015121	Non Lead - Plastic	NG	Before 1989	Non Lead - Plastic	Between 1989 and 2014	Non Lead	No	Unknown	Single Family Residence
000000461	2901	FM 1864	CISCO	76437	00032.305097	-0099.110513	Non Lead - Plastic	NG	Before 1989	Non Lead - Plastic	Between 1989 and 2014	Non Lead	No	Unknown	Single Family Residence
000000462	2800	CR 294	RISING STAR	76471	00032.176445	-0098.920903	Non Lead - Plastic	NG	Before 1989	Non Lead - Plastic	Between 1989 and 2014	Non Lead	No	Unknown	Single Family Residence
000000463	2500	CR 294	CARBON	76435	00032.188815	-0098.920478	Non Lead - Plastic	NG	Before 1989	Non Lead - Plastic	Between 1989 and 2014	Non Lead	No	Unknown	Single Family Residence
000000465	1602	FM 2945	CARBON	76435	00032.388355	-0099.045617	Non Lead - Plastic	NG	Before 1989	Non Lead - Plastic	Between 1989 and 2014	Non Lead	No	Unknown	Single Family Residence
000000468	2965	CR 154	CARBON	76435	000032.38758	-000099.0980	Non Lead - Plastic	NG	Before 1989	Non Lead - Plastic	Between 1989 and 2014	Non Lead	No	Unknown	Single Family Residence
000000469		FM 1027	CARBON	76435	00032.231463	-0098.846875	Non Lead - Plastic	NG	Before 1989	Non Lead - Plastic	Between 1989 and 2014	Non Lead	No	Unknown	Single Family Residence
000000470	1618	CR 156	CISCO	76437	00032.430005	-0098.902137	Non Lead - Plastic	NG	Before 1989	Non Lead - Plastic	Between 1989 and 2014	Non Lead	No	Unknown	Single Family Residence
000000471		CR 192	CISCO	76437	00032.515388	-0099.169775	Non Lead - Plastic	NG	Before 1989	Non Lead - Plastic	Between 1989 and 2014	Non Lead	No	Unknown	Single Family Residence
000000472	18868	IH 20	CISCO	76437	00032.388526	-0099.082001	Non Lead - Plastic	NG	Before 1989	Non Lead - Plastic	Between 1989 and 2014	Non Lead	No	Unknown	Single Family Residence
000000473	2446	CR 150	CISCO	76437	00032.328853	-00099.08174	Non Lead - Plastic	NG	Before 1989	Non Lead - Plastic	Between 1989 and 2014	Non Lead	No	Unknown	Single Family Residence
000000474		CR 400	CISCO	76437	00032.233565	-0098.916002	Non Lead - Plastic	NG	Before 1989	Non Lead - Plastic	Between 1989 and 2014	Non Lead	No	Unknown	Single Family Residence
000000475	2420	FM 569	CISCO	76437	00032.295567	-0099.044258	Non Lead - Plastic	NG	Before 1989	Non Lead - Plastic	Between 1989 and 2014	Non Lead	No	Unknown	Single Family Residence
000000477	2417	HWY 569	CISCO	76437	000032.34705	-0099.044828	Non Lead - Plastic	NG	Before 1989	Non Lead - Plastic	Between 1989 and 2014	Non Lead	No	Unknown	Single Family Residence
000000478	300	ASH ST.	PUTNAM	76469	00032.366863	-0099.199633	Non Lead - Plastic	NG	Before 1989	Non Lead - Plastic	Between 1989 and 2014	Non Lead	No	Unknown	Single Family Residence
000000479	900	CR 398	CARBON	76435	00032.219587	-0098.905745	Non Lead - Plastic	NG	Before 1989	Non Lead - Plastic	Between 1989 and 2014	Non Lead	No	Unknown	Single Family Residence
000000480		CR 398	CISCO	76437	000032.23096	-0098.905732	Non Lead - Plastic	NG	Before 1989	Non Lead - Plastic	Between 1989 and 2014	Non Lead	No	Unknown	Single Family Residence
000000482	10825	CR 404	CISCO	76437	00032.347025	-00099.26563	Non Lead - Plastic	NG	Before 1989	Non Lead - Plastic	Between 1989 and 2014	Non Lead	No	Unknown	Single Family Residence
000000483	318	CR 266	RISING STAR	76471	00032.212388	-0098.968775	Non Lead - Plastic	NG	Between 1989 and 2014	Non Lead - Plastic	Between 1989 and 2014	Non Lead	No	Unknown	Single Family Residence
000000484	6812	HWY 183	CISCO	76437	00032.266265	-00098.95781	Non Lead - Plastic	NG	Between 1989 and 2014	Non Lead - Plastic	Between 1989 and 2014	Non Lead	No	Unknown	Single Family Residence
000000485	2969	FM 1027	CISCO	76437	000032.19326	-0098.866493	Non Lead - Plastic	NG	Before 1989	Non Lead - Plastic	Between 1989 and 2014	Non Lead	No	Unknown	Single Family Residence
000000486	2019	E TRAVIS ST.	PUTNAM	76469	00032.372267	-00099.19667	Non Lead - Plastic	NG	Before 1989	Non Lead - Plastic	Between 1989 and 2014	Non Lead	No	Unknown	Single Family Residence
000000488	109	CR 286	RISING STAR	76471	00032.213157	-00098.95829	Non Lead - Plastic	NG	Before 1989	Non Lead - Plastic	Between 1989 and 2014	Non Lead	No	Unknown	Single Family Residence
000000489	3600	CR 187	EASTLAND	76448	00032.417162	-0099.087823	Non Lead - Plastic	NG	Before 1989	Non Lead - Plastic	Between 1989 and 2014	Non Lead	No	Unknown	Single Family Residence
000000490	366	CR 176	CISCO	76437	00032.560097	-0098.958895	Non Lead - Plastic	NG	Before 1989	Non Lead - Plastic	Between 1989 and 2014	Non Lead	No	Unknown	Single Family Residence
000000491	204	CR 153	CISCO	76437	00032.388565	-0099.047128	Non Lead - Plastic	NG	Before 1989	Non Lead - Plastic	Between 1989 and 2014	Non Lead	No	Unknown	Single Family Residence
000000492	9201	HWY 6	CISCO	76437	00032.389667	-0098.897548	Non Lead - Plastic	NG	Before 1989	Non Lead - Plastic	Between 1989 and 2014	Non Lead	No	Unknown	Single Family Residence
000000494	1367	CR 375	RISING STAR	76471	00032.128458	-0098.918775	Non Lead - Plastic	NG	Before 1989	Non Lead - Plastic	Between 1989 and 2014	Non Lead	No	Unknown	Single Family Residence
000000495		CR 260	RISING STAR	76471	00032.206255	-0099.015918	Non Lead - Plastic	NG	Before 1989	Non Lead - Plastic	Between 1989 and 2014	Non Lead	No	Unknown	Single Family Residence
000000496	1909	CR 156	CISCO	76437	00032.418618	-00098.90501	Non Lead - Plastic	NG	Before 1989	Non Lead - Plastic	Between 1989 and 2014	Non Lead	No	Unknown	Single Family Residence
000000497	630	CR 369	CARBON	76435	00032.151485	-00098.85661	Non Lead - Plastic	NG	Before 1989	Non Lead - Plastic	Between 1989 and 2014	Non Lead	No	Unknown	Single Family Residence
000000498	1658	CR 150	CISCO	76437	000032.34986	-0099.061602	Non Lead - Plastic	NG	Before 1989	Non Lead - Plastic	Between 1989 and 2014	Non Lead	No	Unknown	Single Family Residence
000000499	310	CR 178	CISCO	76437	00032.374920	-0098.878542	Non Lead - Plastic	NG	Before 1989	Non Lead - Plastic	Between 1989 and 2014	Non Lead	No	Unknown	Single Family Residence
000000500	1768	CR 163	CISCO	76437	000032.34555	-0099.008972	Non Lead - Plastic	NG	Before 1989	Non Lead - Plastic	Between 1989 and 2014	Non Lead	No	Unknown	Single Family Residence
000000501		HWY 880	MORAN	76464	00032.508587	-0099.152737	Non Lead - Plastic	NG	Before 1989	Non Lead - Plastic	Between 1989 and 2014	Non Lead	No	Unknown	Single Family Residence
000000502	5109	HWY 36	RISING STAR	76471	00032.099806	-0099.065179	Non Lead - Plastic	NG	Before 1989	Non Lead - Plastic	Between 1989 and 2014	Non Lead	No	Unknown	Single Family Residence
000000503	18830	IH 20 WEST	CISCO	76437	00032.379965	-0099.068068	Non Lead - Plastic	NG	Before 1989	Non Lead - Plastic	Between 1989 and 2014	Non Lead	No	Unknown	Single Family Residence
000000504	19202	IH 20	CISCO	76437	00032.376657	-0099.090108	Non Lead - Plastic	NG	Before 1989	Non Lead - Plastic	Between 1989 and 2014	Non Lead	No	Unknown	Single Family Residence
000000505	288	CR 412	CISCO	76437	00032.219965	-000098.8594	Non Lead - Plastic	NG	Before 1989	Non Lead - Plastic	Between 1989 and 2014	Non Lead	No	Unknown	Single Family Residence
000000506	117	CR 176	CISCO	76437	000032.37475	-0098.958253	Non Lead - Plastic	NG	Before 1989	Non Lead - Plastic	Between 1989 and 2014	Non Lead	No	Unknown	Single Family Residence
000000507	1185	HWY 3101	EASTLAND	76448	00032.430248	-0098.858702	Non Lead - Plastic	NG	Before 1989	Non Lead - Plastic	Between 1989 and 2014	Non Lead	No	Unknown	Single Family Residence
000000508	2750	CR 295	CARBON	76435	00032.226465	-0098.875895	Non Lead - Plastic	NG	Before 1989	Non Lead - Plastic	Between 1989 and 2014	Non Lead	No	Unknown	Single Family Residence
000000509	204	CR 177	CISCO	76437	00032.389687	-0098.920193	Non Lead - Plastic	NG	Before 1989	Non Lead - Plastic	Between 1989 and 2014	Non Lead	No	Unknown	Single Family Residence
000000510	109	CR 177	CISCO	76437	00032.389575	-0098.920530	Non Lead - Plastic	NG	Before 1989	Non Lead - Plastic	Between 1989 and 2014	Non Lead	No	Unknown	Single Family Residence
000000511	865	CR 155	CISCO	76437	00032.456165	-00098.92951	Non Lead - Plastic	NG	Before 1989	Non Lead - Plastic	Between 1989 and 2014	Non Lead	No	Unknown	Single Family Residence
000000512	118	CR 154	CISCO	76437	00032.386567	-00099.09828	Non Lead - Plastic	NG	Before 1989	Non Lead - Plastic	Between 1989 and 2014	Non Lead	No	Unknown	Single Family Residence
000000513	904	CR 109	CISCO	76437	00032.413535	-0099.055768	Non Lead - Plastic	NG	Before 1989	Non Lead - Plastic	Between 1989 and 2014	Non Lead	No	Unknown	Single Family Residence
000000514	5801	HWY 2526	CISCO	76437	00032.378408	-0098.885810	Non Lead - Plastic	NG	Before 1989	Non Lead - Plastic	Between 1989 and 2014	Non Lead	No	Unknown	Single Family Residence
000000515	8118	FM 2526	CISCO	76437	00032.273267	-0098.958537	Non Lead - Plastic	NG	Before 1989	Non Lead - Plastic	Between 1989 and 2014	Non Lead	No	Unknown	Single Family Residence
000000516	703	FM 2945	CISCO	76437	00032.396070	-0099.017675	Non Lead - Plastic	NG	Before 1989	Non Lead - Plastic	Between 1989 and 2014	Non Lead	No	Unknown	Single Family Residence
000000517	203	SPUR 490	CISCO	76437	00032.390758	-0098.890917	Non Lead - Plastic	NG	Before 1989	Non Lead - Plastic	Between 1989 and 2014	Non Lead	No	Unknown	Single Family Residence
000000518	1102	CR 156	EASTLAND	76448	00032.419928	-0098.885095	Non Lead - Plastic	NG	Before 1989	Non Lead - Plastic	Between 1989 and 2014	Non Lead	No	Unknown	Single Family Residence
000000519	1491	CR 414	CARBON	76435	00032.217861	-0098.815799	Non Lead - Plastic	NG	Between 1989 and 2014	Non Lead - Plastic	Between 1989 and 2014	Non Lead	No	Unknown	Single Family Residence
000000520	109	CR 286	RISING STAR	76471	00032.212144	-0098.956686	Non Lead - Plastic	NG	Between 1989 and 2014	Non Lead - Plastic	Between 1989 and 2014	Non Lead	No	Unknown	Single Family Residence
000000521	1026	HWY 2945	CISCO	76437	00032.386775	-00099.06051	Non Lead - Plastic	NG	Before 1989	Non Lead - Plastic	Between 1989 and 2014	Non Lead	No	Unknown	Single Family Residence
000000522	659	CR 156	EASTLAND	76448	0032.4096317	-098.8689006	Non Lead - Plastic	NG	Before 1989	Non Lead - Plastic	Between 1989 and 2014	Non Lead	No	Unknown	Single Family Residence
000000523	305	CR 150	CISCO	76437	00032.352832	-0099.017455	Non Lead - Plastic	NG	Before 1989	Non Lead - Plastic	Between 1989 and 2014	Non Lead	No	Unknown	Single Family Residence
000000524		CR 163	CISCO	76437	00032.345370	-0099.069218	Non Lead - Plastic	NG	Before 1989	Non Lead - Plastic	Between 1989 and 2014	Non Lead	No	Unknown	Single Family Residence
000000525	1825	CR 150	CISCO	76437	00032.342148	-0099.061053	Non Lead - Plastic	NG	Before 1989	Non Lead - Plastic	Between 1989 and 2014	Non Lead	No	Unknown	Single Family Residence
000000526	2500	CR 295	CARBON	76435	00032.233795	-00098.86997	Non Lead - Plastic	NG	Before 1989	Non Lead - Plastic	Between 1989 and 2014	Non Lead	No	Unknown	Single Family Residence
000000527	2209	CR 109	CISCO	76437	00032.295117	-0098.974827	Non Lead - Plastic	NG	Between 1989 and 2014	Non Lead - Plastic	Between 1989 and 2014	Non Lead	No	Unknown	Single Family Residence
000000528	9982	HWY 6	CISCO	76437	00032.397556	-0098.870905	Non Lead - Plastic	NG	Between 1989 and 2014	Non Lead - Plastic	Between 1989 and 2014	Non Lead	No	Unknown	Single Family Residence
000000529	651	CR 154	CISCO	76437	000032.39961	-0098.906437	Non Lead - Plastic	NG	Before 1989	Non Lead - Plastic	Between 1989 and 2014	Non Lead	No	Unknown	Single Family Residence
000000530	268	CR 155	CISCO	76437	00032.435847	-0098.926295	Non Lead - Plastic	NG	Before 1989	Non Lead - Plastic	Between 1989 and 2014	Non Lead	No	Unknown	Single Family Residence
000000531	1800	CR 150	CISCO	76437	00032.339565	-0099.061032	Non Lead - Plastic	NG	Before 1989	Non Lead - Plastic	Between 1989 and 2014	Non Lead	No	Unknown	Single Family Residence
000000532	2746	CR 156	CISCO	76437	00032.301496	-0099.106211	Non Lead - Plastic	NG	Before 1989	Non Lead - Plastic	Between 1989 and 2014	Non Lead	No	Unknown	Single Family Residence
000000533	14458	FM 2945	CISCO	76437	00032.382745	-0099.142067	Non Lead - Plastic	NG	Before 1989	Non Lead - Plastic	Between 1989 and 2014	Non Lead	No	Unknown	Single Family Residence
000000534	1502	FM 2945	CISCO	76437	000032.38676	-0099.048542	Non Lead - Plastic	NG	Before 1989	Non Lead - Plastic	Between 1989 and 2014	Non Lead	No	Unknown	Single Family Residence
000000535	1401	CR 414	CISCO	76437	00032.231565	-0098.865768	Non Lead - Plastic	NG	Before 1989	Non Lead - Plastic	Between 1989 and 2014	Non Lead	No	Unknown	Single Family Residence
000000536	200	CR 150	CISCO	76437	000032.34151	-0099.061515	Non Lead - Plastic	NG	Before 1989	Non Lead - Plastic	Between 1989 and 2014	Non Lead	No	Unknown	Single Family Residence
000000537	315	ASH ST.	PUTNAM	76469	00032.367465	-000099.1925	Non Lead - Plastic	NG	Before 1989	Non Lead - Plastic	Between 1989 and 2014	Non Lead	No	Unknown	Single Family Residence
000000538	203	HWY 206	CISCO	76437	0032.3693970	-099.0080548	Non Lead - Plastic	NG	Before 1989	Non Lead - Plastic	Between 1989 and 2014	Non Lead	No	Unknown	Single Family Residence
000000539	7102	HWY 183	CISCO	76437	00032.346772	-0098.960682	Non Lead - Plastic	NG	Before 1989	Non Lead - Plastic	Between 1989 and 2014	Non Lead	No	Unknown	Single Family Residence
000000540	9688	FM 569	RISING STAR	76471	00032.133485	-0099.085545	Non Lead - Plastic	NG	Between 1989 and 2014	Non Lead - Plastic	Between 1989 and 2014	Non Lead	No	Unknown	Single Family Residence

000000541		FM 1864	CISCO	76437	[illegible]	[illegible]	Non-Lead - Plastic	NG	Before 1989	Non-Lead - Plastic	Between 1989 and 2014	Non-Lead	No	Unknown	Single Family Residence
000000544	8769	HWY 6	CISCO	76437	[illegible]	[illegible]	Non-Lead - Plastic	NG	Before 1989	Non-Lead - Plastic	Between 1989 and 2014	Non-Lead	No	Unknown	Single Family Residence
000000545	602	CR 296	CARBON	76435	[illegible]	[illegible]	Non-Lead - Plastic	NG	Before 1989	Non-Lead - Plastic	Between 1989 and 2014	Non-Lead	No	Unknown	Single Family Residence
000000546	1525	CR 163	CISCO	76437	[illegible]	[illegible]	Non-Lead - Plastic	NG	Before 1989	Non-Lead - Plastic	Between 1989 and 2014	Non-Lead	No	Unknown	Single Family Residence
000000547	906	FM 1864 / CR 13	CISCO	76437	[illegible]	[illegible]	Non-Lead - Plastic	NG	Before 1989	Non-Lead - Plastic	Between 1989 and 2014	Non-Lead	No	Unknown	Single Family Residence
000000549		CR 314	CISCO	76437	[illegible]	[illegible]	Non-Lead - Plastic	NG	Before 1989	Non-Lead - Plastic	Between 1989 and 2014	Non-Lead	No	Unknown	Single Family Residence
000000550		FM 2945	CISCO	76437	[illegible]	[illegible]	Non-Lead - Plastic	NG	Before 1989	Non-Lead - Plastic	Between 1989 and 2014	Non-Lead	No	Unknown	Single Family Residence
000000553	9268	HWY 6	CISCO	76437	[illegible]	[illegible]	Non-Lead - Plastic	NG	Before 1989	Non-Lead - Plastic	Between 1989 and 2014	Non-Lead	No	Unknown	Single Family Residence
000000554	409	CR 156	EASTLAND	76448	[illegible]	[illegible]	Non-Lead - Plastic	NG	Before 1989	Non-Lead - Plastic	Between 1989 and 2014	Non-Lead	No	Unknown	Single Family Residence
000000555	11651	IH 20	CISCO	76437	[illegible]	[illegible]	Non-Lead - Plastic	NG	Before 1989	Non-Lead - Plastic	Between 1989 and 2014	Non-Lead	No	Unknown	Single Family Residence
000000556	250	CR 400	EASTLAND	76448	[illegible]	[illegible]	Non-Lead - Plastic	NG	Before 1989	Non-Lead - Plastic	Between 1989 and 2014	Non-Lead	No	Unknown	Single Family Residence
000000557		CR 107 - BARN	CISCO	76437	[illegible]	[illegible]	Non-Lead - Plastic	NG	Before 1989	Non-Lead - Plastic	Between 1989 and 2014	Non-Lead	No	Unknown	Single Family Residence
000000558	7701	HWY 6	EASTLAND	76448	[illegible]	[illegible]	Non-Lead - Plastic	NG	Before 1989	Non-Lead - Plastic	Between 1989 and 2014	Non-Lead	No	Unknown	Single Family Residence
000000559	9317	HWY 6	EASTLAND	76448	[illegible]	[illegible]	Non-Lead - Plastic	NG	Before 1989	Non-Lead - Plastic	Between 1989 and 2014	Non-Lead	No	Unknown	Single Family Residence
000000560	2400	FM 1864	EASTLAND	76448	[illegible]	[illegible]	Non-Lead - Plastic	NG	Before 1989	Non-Lead - Plastic	Between 1989 and 2014	Non-Lead	No	Unknown	Single Family Residence
000000561	202	CR 151	CISCO	76437	[illegible]	[illegible]	Non-Lead - Plastic	NG	Before 1989	Non-Lead - Plastic	Between 1989 and 2014	Non-Lead	No	Unknown	Single Family Residence
000000562	118	CR 149	CISCO	76437	[illegible]	[illegible]	Non-Lead - Plastic	NG	Before 1989	Non-Lead - Plastic	Between 1989 and 2014	Non-Lead	No	Unknown	Single Family Residence
000000563	329	FM 2945	CISCO	76437	[illegible]	[illegible]	Non-Lead - Plastic	NG	Before 1989	Non-Lead - Plastic	Between 1989 and 2014	Non-Lead	No	Unknown	Single Family Residence
000000564	333	FM 2945	CISCO	76437	[illegible]	[illegible]	Non-Lead - Plastic	NG	Before 1989	Non-Lead - Plastic	Between 1989 and 2014	Non-Lead	No	Unknown	Single Family Residence
000000565	301	CR 156	EASTLAND	76448	[illegible]	[illegible]	Non-Lead - Plastic	NG	Before 1989	Non-Lead - Plastic	Between 1989 and 2014	Non-Lead	No	Unknown	Single Family Residence
000000566	2409	FM 1864	CISCO	76437	[illegible]	[illegible]	Non-Lead - Plastic	NG	Before 1989	Non-Lead - Plastic	Between 1989 and 2014	Non-Lead	No	Unknown	Single Family Residence
000000567	3368	CR 290	CISCO	76437	[illegible]	[illegible]	Non-Lead - Plastic	NG	Before 1989	Non-Lead - Plastic	Between 1989 and 2014	Non-Lead	No	Unknown	Single Family Residence
000000568	218	CR 406	CARBON	76435	[illegible]	[illegible]	Non-Lead - Plastic	NG	Before 1989	Non-Lead - Plastic	Between 1989 and 2014	Non-Lead	No	Unknown	Single Family Residence
000000570	1902	HWY 183	CISCO	76437	[illegible]	[illegible]	Non-Lead - Plastic	NG	Before 1989	Non-Lead - Plastic	Between 1989 and 2014	Non-Lead	No	Unknown	Single Family Residence
000000571	1451	CR 290	CARBON	76435	[illegible]	[illegible]	Non-Lead - Plastic	NG	Between 1989 and 2014	Non-Lead - Plastic	Between 1989 and 2014	Non-Lead	No	Unknown	Single Family Residence
000000572	7706	HWY 6 BARN	CISCO	76437	[illegible]	[illegible]	Non-Lead - Plastic	NG	Before 1989	Non-Lead - Plastic	Between 1989 and 2014	Non-Lead	No	Unknown	Single Family Residence
000000573	301	CR 184	CISCO	76437	[illegible]	[illegible]	Non-Lead - Plastic	NG	Before 1989	Non-Lead - Plastic	Between 1989 and 2014	Non-Lead	No	Unknown	Single Family Residence
000000574	500	CR 152	CISCO	76437	[illegible]	[illegible]	Non-Lead - Plastic	NG	Before 1989	Non-Lead - Plastic	Between 1989 and 2014	Non-Lead	No	Unknown	Single Family Residence
000000575	8963	HWY 6	CISCO	76437	[illegible]	[illegible]	Non-Lead - Plastic	NG	Before 1989	Non-Lead - Plastic	Between 1989 and 2014	Non-Lead	No	Unknown	Single Family Residence
000000576	8826	HWY 6	CISCO	76437	[illegible]	[illegible]	Non-Lead - Plastic	NG	Before 1989	Non-Lead - Plastic	Between 1989 and 2014	Non-Lead	No	Unknown	Single Family Residence
000000577	433	CR 168	CISCO	76437	[illegible]	[illegible]	Non-Lead - Plastic	NG	Before 1989	Non-Lead - Plastic	Between 1989 and 2014	Non-Lead	No	Unknown	Single Family Residence
000000580	2509	CR 295	CISCO	76437	[illegible]	[illegible]	Non-Lead - Plastic	NG	Before 1989	Non-Lead - Plastic	Between 1989 and 2014	Non-Lead	No	Unknown	Single Family Residence
000000581		CR 289	CISCO	76437	[illegible]	[illegible]	Non-Lead - Plastic	NG	Before 1989	Non-Lead - Plastic	Between 1989 and 2014	Non-Lead	No	Unknown	Single Family Residence
000000582	8153	HWY 6	CISCO	76437	[illegible]	[illegible]	Non-Lead - Plastic	NG	Before 1989	Non-Lead - Plastic	Between 1989 and 2014	Non-Lead	No	Unknown	Single Family Residence
000000583	11300	HWY 183	RISING STAR	76471	[illegible]	[illegible]	Non-Lead - Plastic	NG	Before 1989	Non-Lead - Plastic	Between 1989 and 2014	Non-Lead	No	Unknown	Single Family Residence
000000584	750	HWY 880	MORAN	76464	[illegible]	[illegible]	Non-Lead - Plastic	NG	Before 1989	Non-Lead - Plastic	Between 1989 and 2014	Non-Lead	No	Unknown	Single Family Residence
000000585	652	HWY 880	MORAN	76464	[illegible]	[illegible]	Non-Lead - Plastic	NG	Before 1989	Non-Lead - Plastic	Between 1989 and 2014	Non-Lead	No	Unknown	Single Family Residence
000000588	6143	FM 2526	CARBON	76435	[illegible]	[illegible]	Non-Lead - Plastic	NG	Before 1989	Non-Lead - Plastic	Between 1989 and 2014	Non-Lead	No	Unknown	Single Family Residence
000000589	9835	HWY 880	MORAN	76464	[illegible]	[illegible]	Non-Lead - Plastic	NG	Before 1989	Non-Lead - Plastic	Between 1989 and 2014	Non-Lead	No	Unknown	Single Family Residence
000000590		CR 403	CISCO	76437	[illegible]	[illegible]	Non-Lead - Plastic	NG	Before 1989	Non-Lead - Plastic	Between 1989 and 2014	Non-Lead	No	Unknown	Single Family Residence
000000591	1400	CR 190	MORAN	76464	[illegible]	[illegible]	Non-Lead - Plastic	NG	Before 1989	Non-Lead - Plastic	Between 1989 and 2014	Non-Lead	No	Unknown	Single Family Residence
000000592	617	CR 161	CISCO	76437	[illegible]	[illegible]	Non-Lead - Plastic	NG	Before 1989	Non-Lead - Plastic	Between 1989 and 2014	Non-Lead	No	Unknown	Single Family Residence
000000594	11306	CR 484	PUTNAM	76469	[illegible]	[illegible]	Non-Lead - Plastic	NG	Before 1989	Non-Lead - Plastic	Between 1989 and 2014	Non-Lead	No	Unknown	Single Family Residence
000000595		IH 20	PUTNAM	76469	[illegible]	[illegible]	Non-Lead - Plastic	NG	Before 1989	Non-Lead - Plastic	Between 1989 and 2014	Non-Lead	No	Unknown	Single Family Residence
000000596	8651	CR 484	PUTNAM	76469	[illegible]	[illegible]	Non-Lead - Plastic	NG	Before 1989	Non-Lead - Plastic	Between 1989 and 2014	Non-Lead	No	Unknown	Single Family Residence
000000597	8451	CR 484	PUTNAM	76469	[illegible]	[illegible]	Non-Lead - Plastic	NG	Before 1989	Non-Lead - Plastic	Between 1989 and 2014	Non-Lead	No	Unknown	Single Family Residence
000000598	1602	CR 192	EASTLAND	76448	[illegible]	[illegible]	Non-Lead - Plastic	NG	Before 1989	Non-Lead - Plastic	Between 1989 and 2014	Non-Lead	No	Unknown	Single Family Residence
000000599		CR 484	PUTNAM	76469	[illegible]	[illegible]	Non-Lead - Plastic	NG	Before 1989	Non-Lead - Plastic	Between 1989 and 2014	Non-Lead	No	Unknown	Single Family Residence
000000600	300	HWY 569	CISCO	76437	[illegible]	[illegible]	Non-Lead - Plastic	NG	Before 1989	Non-Lead - Plastic	Between 1989 and 2014	Non-Lead	No	Unknown	Single Family Residence
000000601	8490	CR 484	PUTNAM	76469	[illegible]	[illegible]	Non-Lead - Plastic	NG	Before 1989	Non-Lead - Plastic	Between 1989 and 2014	Non-Lead	No	Unknown	Single Family Residence
000000602	1801	CR 164	EASTLAND	76448	[illegible]	[illegible]	Non-Lead - Plastic	NG	Before 1989	Non-Lead - Plastic	Between 1989 and 2014	Non-Lead	No	Unknown	Single Family Residence
000000603	2704	CR 290	CISCO	76437	[illegible]	[illegible]	Non-Lead - Plastic	NG	Before 1989	Non-Lead - Plastic	Between 1989 and 2014	Non-Lead	No	Unknown	Single Family Residence
000000604	917	FM 569	CISCO	76437	[illegible]	[illegible]	Non-Lead - Plastic	NG	Before 1989	Non-Lead - Plastic	Between 1989 and 2014	Non-Lead	No	Unknown	Single Family Residence
000000605	151	CR 199	CISCO	76437	[illegible]	[illegible]	Non-Lead - Plastic	NG	Before 1989	Non-Lead - Plastic	Between 1989 and 2014	Non-Lead	No	Unknown	Single Family Residence
000000606	2009	CR 305	CISCO	76437	[illegible]	[illegible]	Non-Lead - Plastic	NG	Before 1989	Non-Lead - Plastic	Between 1989 and 2014	Non-Lead	No	Unknown	Single Family Residence
000000607		CR 295 / 398	CISCO	76437	[illegible]	[illegible]	Non-Lead - Plastic	NG	Before 1989	Non-Lead - Plastic	Between 1989 and 2014	Non-Lead	No	Unknown	Single Family Residence
000000608	1368	CR 215	RISING STAR	76471	[illegible]	[illegible]	Non-Lead - Plastic	NG	Before 1989	Non-Lead - Plastic	Between 1989 and 2014	Non-Lead	No	Unknown	Single Family Residence
000000609	501	CR 192	CARBON	76435	[illegible]	[illegible]	Non-Lead - Plastic	NG	Before 1989	Non-Lead - Plastic	Between 1989 and 2014	Non-Lead	No	Unknown	Single Family Residence
000000610	4405	FM 880	CARBON	76435	[illegible]	[illegible]	Non-Lead - Plastic	NG	Before 1989	Non-Lead - Plastic	Between 1989 and 2014	Non-Lead	No	Unknown	Single Family Residence
000000611	2625	CR 156	CISCO	76437	[illegible]	[illegible]	Non-Lead - Plastic	NG	Before 1989	Non-Lead - Plastic	Between 1989 and 2014	Non-Lead	No	Unknown	Single Family Residence
000000612	801	CR 155	CISCO	76437	[illegible]	[illegible]	Non-Lead - Plastic	NG	Before 1989	Non-Lead - Plastic	Between 1989 and 2014	Non-Lead	No	Unknown	Single Family Residence
000000613	700	HOUSTON ST.	PUTNAM	76469	[illegible]	[illegible]	Non-Lead - Plastic	NG	Before 1989	Non-Lead - Plastic	Between 1989 and 2014	Non-Lead	No	Unknown	Single Family Residence
000000614	3004	CR 295	CARBON	76435	[illegible]	[illegible]	Non-Lead - Plastic	NG	Before 1989	Non-Lead - Plastic	Between 1989 and 2014	Non-Lead	No	Unknown	Single Family Residence
000000615	13631	CR 300	CARBON	76435	[illegible]	[illegible]	Non-Lead - Plastic	NG	Before 1989	Non-Lead - Plastic	Between 1989 and 2014	Non-Lead	No	Unknown	Single Family Residence
000000616	1069	CR 398	CARBON	76435	[illegible]	[illegible]	Non-Lead - Plastic	NG	Between 1989 and 2014	Non-Lead - Plastic	Between 1989 and 2014	Non-Lead	No	Unknown	Single Family Residence
000000617		CR 190	CARBON	76435	[illegible]	[illegible]	Non-Lead - Plastic	NG	Before 1989	Non-Lead - Plastic	Between 1989 and 2014	Non-Lead	No	Unknown	Single Family Residence
000000618	510	CR 165	CISCO	76437	[illegible]	[illegible]	Non-Lead - Plastic	NG	Before 1989	Non-Lead - Plastic	Between 1989 and 2014	Non-Lead	No	Unknown	Single Family Residence
000000619	253	CR 288	CISCO	76437	[illegible]	[illegible]	Non-Lead - Plastic	NG	Before 1989	Non-Lead - Plastic	Between 1989 and 2014	Non-Lead	No	Unknown	Single Family Residence
000000620		CR 405	CARBON	76435	[illegible]	[illegible]	Non-Lead - Plastic	NG	Before 1989	Non-Lead - Plastic	Between 1989 and 2014	Non-Lead	No	Unknown	Single Family Residence
000000623	1417	FM 1864	CISCO	76437	[illegible]	[illegible]	Non-Lead - Plastic	NG	Before 1989	Non-Lead - Plastic	Between 1989 and 2014	Non-Lead	No	Unknown	Single Family Residence
000000624	851	CR 169	CISCO	76437	[illegible]	[illegible]	Non-Lead - Plastic	NG	Before 1989	Non-Lead - Plastic	Between 1989 and 2014	Non-Lead	No	Unknown	Single Family Residence
000000625	750	CR 157	EASTLAND	76448	[illegible]	[illegible]	Non-Lead - Plastic	NG	Before 1989	Non-Lead - Plastic	Between 1989 and 2014	Non-Lead	No	Unknown	Single Family Residence
000000627	5510	HWY 880	EASTLAND	76448	[illegible]	[illegible]	Non-Lead - Plastic	NG	Before 1989	Non-Lead - Plastic	Between 1989 and 2014	Non-Lead	No	Unknown	Single Family Residence
000000630		CR 152	EASTLAND	76448	[illegible]	[illegible]	Non-Lead - Plastic	NG	Before 1989	Non-Lead - Plastic	Between 1989 and 2014	Non-Lead	No	Unknown	Single Family Residence
000000631	12900	IH 20	CISCO	76437	[illegible]	[illegible]	Non-Lead - Plastic	NG	Before 1989	Non-Lead - Plastic	Between 1989 and 2014	Non-Lead	No	Unknown	Single Family Residence
000000633	9009	HWY 6	CISCO	76437	[illegible]	[illegible]	Non-Lead - Plastic	NG	Before 1989	Non-Lead - Plastic	Between 1989 and 2014	Non-Lead	No	Unknown	Single Family Residence
000000635	908	CR 398	CARBON	76435	[illegible]	[illegible]	Non-Lead - Plastic	NG	Before 1989	Non-Lead - Plastic	Between 1989 and 2014	Non-Lead	No	Unknown	Single Family Residence
000000636	1568	CR 303	CISCO	76437	[illegible]	[illegible]	Non-Lead - Plastic	NG	Before 1989	Non-Lead - Plastic	Between 1989 and 2014	Non-Lead	No	Unknown	Single Family Residence
000000637		CR 192	CARBON	76435	[illegible]	[illegible]	Non-Lead - Plastic	NG	Before 1989	Non-Lead - Plastic	Between 1989 and 2014	Non-Lead	No	Unknown	Single Family Residence
000000638	1658	CR 150	CISCO	76437	[illegible]	[illegible]	Non-Lead - Plastic	NG	Before 1989	Non-Lead - Plastic	Between 1989 and 2014	Non-Lead	No	Unknown	Single Family Residence
000000640	1619	CR 163	CISCO	76437	[illegible]	[illegible]	Non-Lead - Plastic	NG	Between 1989 and 2014	Non-Lead - Plastic	Between 1989 and 2014	Non-Lead	No	Unknown	Single Family Residence
000000641	515	CR 165	CISCO	76437	[illegible]	[illegible]	Non-Lead - Plastic	NG	Before 1989	Non-Lead - Plastic	Between 1989 and 2014	Non-Lead	No	Unknown	Single Family Residence
000000642	800	CR 165	CISCO	76437	[illegible]	[illegible]	Non-Lead - Plastic	NG	Before 1989	Non-Lead - Plastic	Between 1989 and 2014	Non-Lead	No	Unknown	Single Family Residence
000000643	1301	CR 260	RISING STAR	76471	[illegible]	[illegible]	Non-Lead - Plastic	NG	Before 1989	Non-Lead - Plastic	Between 1989 and 2014	Non-Lead	No	Unknown	Single Family Residence
000000644	1217	CR 150	CISCO	76437	[illegible]	[illegible]	Non-Lead - Plastic	NG	Before 1989	Non-Lead - Plastic	Between 1989 and 2014	Non-Lead	No	Unknown	Single Family Residence

000000647	8901	HWY 6	CISCO	76437	00032.389515	-0098.910257	Non Lead - Plastic	NO	Between 1989 and 2014	Non Lead - Plastic	Between 1989 and 2014	Non Lead	No	Unknown	Single Family Residence
000000648	1501	CR 260	RISING STAR	76471	00032.206181	-0099.015567	Non Lead - Plastic	NO	Before 1989	Non Lead - Plastic	Between 1989 and 2014	Non Lead	No	Unknown	Single Family Residence
000000651	631	CR 262	CISCO	76437	00032.205115	-0099.005568	Non Lead - Plastic	NO	Between 1989 and 2014	Non Lead - Plastic	Between 1989 and 2014	Non Lead	No	Unknown	Single Family Residence
000000655	250	CR 126	CROSS PLAINS	76443	00032.346426	-0099.109858	Non Lead - Plastic	NO	Before 1989	Non Lead - Plastic	Between 1989 and 2014	Non Lead	No	Unknown	Single Family Residence
000000658	13658	HWY 36 E	CROSS PLAINS	76443	0000032.1208	-0099.145368	Non Lead - Plastic	NO	Before 1989	Non Lead - Plastic	Between 1989 and 2014	Non Lead	No	Unknown	Single Family Residence
000000659		HWY 36	RISING STAR	76471	00032.099058	-00098.96941	Non Lead - Plastic	NO	Before 1989	Non Lead - Plastic	Between 1989 and 2014	Non Lead	No	Unknown	Single Family Residence
000000661	518	CR 252	RISING STAR	76471	000032.05889	-0099.012078	Non Lead - Plastic	NO	Before 1989	Non Lead - Plastic	Between 1989 and 2014	Non Lead	No	Unknown	Single Family Residence
000000663	717	CR 185	CISCO	76437	00032.288755	-0098.931168	Non Lead - Plastic	NO	Before 1989	Non Lead - Plastic	Between 1989 and 2014	Non Lead	No	Unknown	Single Family Residence
000000665	1102	CR 170	CISCO	76437	00032.235865	-00098.99002	Non Lead - Plastic	NO	Before 1989	Non Lead - Plastic	Between 1989 and 2014	Non Lead	No	Unknown	Single Family Residence
000000666	1202	CR 170	CISCO	76437	00032.235815	-0098.996993	Non Lead - Plastic	NO	Before 1989	Non Lead - Plastic	Between 1989 and 2014	Non Lead	No	Unknown	Single Family Residence
000000667	580	FM 2526	CISCO	76437	00032.278376	-0098.878036	Non Lead - Plastic	NO	Before 1989	Non Lead - Plastic	Between 1989 and 2014	Non Lead	No	Unknown	Single Family Residence
000000668	101	CR 167	CISCO	76437	000032.30695	-00098.33816	Non Lead - Plastic	NO	Before 1989	Non Lead - Plastic	Between 1989 and 2014	Non Lead	No	Unknown	Single Family Residence
000000669	4061	CR 259	RISING STAR	76471	00032.131025	-0099.068100	Non Lead - Plastic	NO	Between 1989 and 2014	Non Lead - Plastic	Between 1989 and 2014	Non Lead	No	Unknown	Single Family Residence
000000670		FM 2731	RISING STAR	76471	00032.171672	-0099.018858	Non Lead - Plastic	NO	Before 1989	Non Lead - Plastic	Between 1989 and 2014	Non Lead	No	Unknown	Single Family Residence
000000671	9564	HWY 880	RISING STAR	76471	00032.696875	-000099.1054	Non Lead - Plastic	NO	Before 1989	Non Lead - Plastic	Between 1989 and 2014	Non Lead	No	Unknown	Single Family Residence
000000673		CR 265	RISING STAR	76471	000032.17969	-0098.998843	Non Lead - Plastic	NO	Before 1989	Non Lead - Plastic	Between 1989 and 2014	Non Lead	No	Unknown	Single Family Residence
000000676	718	CR 282	RISING STAR	76471	00032.170026	-0098.959595	Non Lead - Plastic	NO	Before 1989	Non Lead - Plastic	Between 1989 and 2014	Non Lead	No	Unknown	Single Family Residence
000000678	1101	CR 284	RISING STAR	76471	00032.165126	-0098.919695	Non Lead - Plastic	NO	Before 1989	Non Lead - Plastic	Between 1989 and 2014	Non Lead	No	Unknown	Single Family Residence
000000679	1001	CR 290	RISING STAR	76471	00032.162205	-0098.928832	Non Lead - Plastic	NO	Before 1989	Non Lead - Plastic	Between 1989 and 2014	Non Lead	No	Unknown	Single Family Residence
000000680	902	CR 290	RISING STAR	76471	00032.162288	-0098.951863	Non Lead - Plastic	NO	Before 1989	Non Lead - Plastic	Between 1989 and 2014	Non Lead	No	Unknown	Single Family Residence
000000683	14006	HWY 183	RISING STAR	76471	00032.142167	-0098.961098	Non Lead - Plastic	NO	Before 1989	Non Lead - Plastic	Between 1989 and 2014	Non Lead	No	Unknown	Single Family Residence
000000685	368	CR 375	RISING STAR	76471	00032.138375	-0098.955628	Non Lead - Plastic	NO	Before 1989	Non Lead - Plastic	Between 1989 and 2014	Non Lead	No	Unknown	Single Family Residence
000000687	428	CR 377	RISING STAR	76471	00032.131568	-0098.932785	Non Lead - Plastic	NO	Before 1989	Non Lead - Plastic	Between 1989 and 2014	Non Lead	No	Unknown	Single Family Residence
000000688	800	CR 377	RISING STAR	76471	00032.107898	-0098.929625	Non Lead - Plastic	NO	Before 1989	Non Lead - Plastic	Between 1989 and 2014	Non Lead	No	Unknown	Single Family Residence
000000689	1418	HWY 36 E	RISING STAR	76471	00032.096753	-0098.930775	Non Lead - Plastic	NO	Before 1989	Non Lead - Plastic	Between 1989 and 2014	Non Lead	No	Unknown	Single Family Residence
000000690	1518	HWY 36	RISING STAR	76471	000032.09981	-0098.938992	Non Lead - Plastic	NO	Before 1989	Non Lead - Plastic	Between 1989 and 2014	Non Lead	No	Unknown	Single Family Residence
000000691	1802	HWY 36 E	RISING STAR	76471	00032.096638	-0098.940987	Non Lead - Plastic	NO	Before 1989	Non Lead - Plastic	Between 1989 and 2014	Non Lead	No	Unknown	Single Family Residence
000000692	1801	HWY 36	RISING STAR	76471	00032.099562	-0098.940833	Non Lead - Plastic	NO	Before 1989	Non Lead - Plastic	Between 1989 and 2014	Non Lead	No	Unknown	Single Family Residence
000000693	1017	CR 165	RISING STAR	76471	00032.330857	-0098.261765	Non Lead - Plastic	NO	Before 1989	Non Lead - Plastic	Between 1989 and 2014	Non Lead	No	Unknown	Single Family Residence
000000694		FM 2731 TBD	RISING STAR	76471	00032.106326	-0099.079109	Non Lead - Plastic	NO	Between 1989 and 2014	Non Lead - Plastic	Between 1989 and 2014	Non Lead	No	Unknown	Single Family Residence
000000695	1117	CR 377	RISING STAR	76471	00032.096762	-0098.929542	Non Lead - Plastic	NO	Before 1989	Non Lead - Plastic	Between 1989 and 2014	Non Lead	No	Unknown	Single Family Residence
000000696	1101	CR 377	RISING STAR	76471	00032.091450	-0098.929542	Non Lead - Plastic	NO	Before 1989	Non Lead - Plastic	Between 1989 and 2014	Non Lead	No	Unknown	Single Family Residence
000000697	1566	CR 260	CISCO	76437	00032.216115	-00098.91554	Non Lead - Plastic	NO	Between 1989 and 2014	Non Lead - Plastic	Between 1989 and 2014	Non Lead	No	Unknown	Single Family Residence
000000698	1701	CR 377	CISCO	76437	00032.880165	-0098.929098	Non Lead - Plastic	NO	Before 1989	Non Lead - Plastic	Between 1989 and 2014	Non Lead	No	Unknown	Single Family Residence
000000699	2558	CR 129	CISCO	76437	00032.877492	-00098.91845	Non Lead - Plastic	NO	Before 1989	Non Lead - Plastic	Between 1989 and 2014	Non Lead	No	Unknown	Single Family Residence
000000700	1507	CR 287	CISCO	76437	00032.211308	-0098.999555	Non Lead - Plastic	NO	Before 1989	Non Lead - Plastic	Between 1989 and 2014	Non Lead	No	Unknown	Single Family Residence
000000701		CR 400	CISCO	76437	00032.223727	-0098.918801	Non Lead - Plastic	NO	Before 1989	Non Lead - Plastic	Between 1989 and 2014	Non Lead	No	Unknown	Single Family Residence
000000702	351	CR 143	CISCO	76437	00032.367976	-00098.88837	Non Lead - Plastic	NO	Before 1989	Non Lead - Plastic	Between 1989 and 2014	Non Lead	No	Unknown	Single Family Residence
000000703	2625	CR 254	RISING STAR	76471	00032.160575	-0099.042068	Non Lead - Plastic	NO	Before 1989	Non Lead - Plastic	Between 1989 and 2014	Non Lead	No	Unknown	Single Family Residence
000000704		CR 265 / CR 216	RISING STAR	76471	00032.178925	-0098.999796	Non Lead - Plastic	NO	Before 1989	Non Lead - Plastic	Between 1989 and 2014	Non Lead	No	Unknown	Single Family Residence
000000705	478	CR 406	RISING STAR	76471	00032.176756	-0098.889505	Non Lead - Plastic	NO	Before 1989	Non Lead - Plastic	Between 1989 and 2014	Non Lead	No	Unknown	Single Family Residence
000000706	589	N FM 2526	CISCO	76437	00032.280977	-00098.86558	Non Lead - Plastic	NO	Before 1989	Non Lead - Plastic	Between 1989 and 2014	Non Lead	No	Unknown	Single Family Residence
000000707	8067	FM 569	CISCO	76437	00032.161702	-0099.090577	Non Lead - Plastic	NO	Before 1989	Non Lead - Plastic	Between 1989 and 2014	Non Lead	No	Unknown	Single Family Residence
000000708	1011	CR 165	RISING STAR	76471	00032.331006	-0099.096603	Non Lead - Plastic	NO	Before 1989	Non Lead - Plastic	Between 1989 and 2014	Non Lead	No	Unknown	Single Family Residence
000000712	10068	FM 569	RISING STAR	76471	00032.105480	-0099.085618	Non Lead - Plastic	NO	Before 1989	Non Lead - Plastic	Between 1989 and 2014	Non Lead	No	Unknown	Single Family Residence
000000714	9764	HWY 880	RISING STAR	76471	00032.697085	-0099.145231	Non Lead - Plastic	NO	Before 1989	Non Lead - Plastic	Between 1989 and 2014	Non Lead	No	Unknown	Single Family Residence
000000715	9926	HWY 880	RISING STAR	76471	00032.698682	-0099.145902	Non Lead - Plastic	NO	Before 1989	Non Lead - Plastic	Between 1989 and 2014	Non Lead	No	Unknown	Single Family Residence
000000716	410	HWY 374	RISING STAR	76471	000032.11258	-0099.090923	Non Lead - Plastic	NO	Before 1989	Non Lead - Plastic	Between 1989 and 2014	Non Lead	No	Unknown	Single Family Residence
000000717	418	HWY 374	RISING STAR	76471	00032.113020	-0099.100067	Non Lead - Plastic	NO	Before 1989	Non Lead - Plastic	Between 1989 and 2014	Non Lead	No	Unknown	Single Family Residence
000000718	700	FM 374	RISING STAR	76471	00032.113162	-0099.105202	Non Lead - Plastic	NO	Before 1989	Non Lead - Plastic	Between 1989 and 2014	Non Lead	No	Unknown	Single Family Residence
000000719	13009	IH 20	CISCO	76437	0000032.3768	-000098.8782	Non Lead - Plastic	NO	Before 1989	Non Lead - Plastic	Between 1989 and 2014	Non Lead	No	Unknown	Single Family Residence
000000720	700	FM 374	RISING STAR	76471	00032.113467	-0099.109692	Non Lead - Plastic	NO	Before 1989	Non Lead - Plastic	Between 1989 and 2014	Non Lead	No	Unknown	Single Family Residence
000000721	1113	FM 374	RISING STAR	76471	000032.11779	-0099.110687	Non Lead - Plastic	NO	Between 1989 and 2014	Non Lead - Plastic	Between 1989 and 2014	Non Lead	No	Unknown	Single Family Residence
000000722	2466	CR 150	CISCO	76437	00032.324375	-0099.041015	Non Lead - Plastic	NO	Before 1989	Non Lead - Plastic	Between 1989 and 2014	Non Lead	No	Unknown	Single Family Residence
000000723	14585	CR 405	CROSS PLAINS	76443	00032.133068	-0099.124878	Non Lead - Plastic	NO	Before 1989	Non Lead - Plastic	Between 1989 and 2014	Non Lead	No	Unknown	Single Family Residence
000000724	14760	CR 405	CROSS PLAINS	76443	00032.145498	-0099.124733	Non Lead - Plastic	NO	Before 1989	Non Lead - Plastic	Between 1989 and 2014	Non Lead	No	Unknown	Single Family Residence
000000726	13410	HWY 36	CROSS PLAINS	76443	00032.130585	-0099.141747	Non Lead - Plastic	NO	Before 1989	Non Lead - Plastic	Between 1989 and 2014	Non Lead	No	Unknown	Single Family Residence
000000728	13058	HWY 36 E	CROSS PLAINS	76443	00032.120882	-0099.146555	Non Lead - Plastic	NO	Before 1989	Non Lead - Plastic	Between 1989 and 2014	Non Lead	No	Unknown	Single Family Residence
000000730	13415	HWY 36	CROSS PLAINS	76443	00032.117567	-0099.150258	Non Lead - Plastic	NO	Before 1989	Non Lead - Plastic	Between 1989 and 2014	Non Lead	No	Unknown	Single Family Residence
000000732		CR 405	EASTLAND	76448	00032.114255	-0099.120683	Non Lead - Plastic	NO	Before 1989	Non Lead - Plastic	Between 1989 and 2014	Non Lead	No	Unknown	Single Family Residence
000000734		CR 249	CROSS PLAINS	76443	00032.087968	-0099.106433	Non Lead - Plastic	NO	Before 1989	Non Lead - Plastic	Between 1989 and 2014	Non Lead	No	Unknown	Single Family Residence
000000736	6901	CR 405	CROSS PLAINS	76443	00032.873963	-0099.122527	Non Lead - Plastic	NO	Before 1989	Non Lead - Plastic	Between 1989 and 2014	Non Lead	No	Unknown	Single Family Residence
000000737	7500	CR 405	CROSS PLAINS	76443	000032.07276	-0099.150185	Non Lead - Plastic	NO	Before 1989	Non Lead - Plastic	Between 1989 and 2014	Non Lead	No	Unknown	Single Family Residence
000000739	6325	CR 405	CROSS PLAINS	76443	00032.875262	-0099.109645	Non Lead - Plastic	NO	Before 1989	Non Lead - Plastic	Between 1989 and 2014	Non Lead	No	Unknown	Single Family Residence
000000740	6401	CR 405	CROSS PLAINS	76443	00032.875262	-0099.110643	Non Lead - Plastic	NO	Before 1989	Non Lead - Plastic	Between 1989 and 2014	Non Lead	No	Unknown	Single Family Residence
000000741	1568	CR 290	RISING STAR	76471	00032.163555	-00098.91058	Non Lead - Plastic	NO	Before 1989	Non Lead - Plastic	Between 1989 and 2014	Non Lead	No	Unknown	Single Family Residence
000000743		FM 569	RISING STAR	76471	00032.321975	-0099.090518	Non Lead - Plastic	NO	Before 1989	Non Lead - Plastic	Between 1989 and 2014	Non Lead	No	Unknown	Single Family Residence
000000744		HWY 36	RISING STAR	76471	00032.101185	-0099.088645	Non Lead - Plastic	NO	Before 1989	Non Lead - Plastic	Between 1989 and 2014	Non Lead	No	Unknown	Single Family Residence
000000745	10618	HWY 569	RISING STAR	76471	00032.101368	-0099.086027	Non Lead - Plastic	NO	Before 1989	Non Lead - Plastic	Between 1989 and 2014	Non Lead	No	Unknown	Single Family Residence
000000749	203	CR 251	RISING STAR	76471	00032.098053	-0099.076747	Non Lead - Plastic	NO	Before 1989	Non Lead - Plastic	Between 1989 and 2014	Non Lead	No	Unknown	Single Family Residence
000000751	360	CR 259	RISING STAR	76471	00032.091425	-0099.068093	Non Lead - Plastic	NO	Before 1989	Non Lead - Plastic	Between 1989 and 2014	Non Lead	No	Unknown	Single Family Residence
000000752	3060	CR 259	RISING STAR	76471	000032.08920	-00099.06832	Non Lead - Plastic	NO	Before 1989	Non Lead - Plastic	Between 1989 and 2014	Non Lead	No	Unknown	Single Family Residence
000000753		CR 157	CISCO	76437	00032.276588	-0099.087637	Non Lead - Plastic	NO	Before 1989	Non Lead - Plastic	Between 1989 and 2014	Non Lead	No	Unknown	Single Family Residence
000000754	18419	IH 20	CISCO	76437	00032.375207	-0099.041948	Non Lead - Plastic	NO	Before 1989	Non Lead - Plastic	Between 1989 and 2014	Non Lead	No	Unknown	Single Family Residence
000000756	13680	FM 374	CISCO	76437	00032.125057	-0099.161257	Non Lead - Plastic	NO	Before 1989	Non Lead - Plastic	Between 1989 and 2014	Non Lead	No	Unknown	Single Family Residence
000000757	809	CR 265	RISING STAR	76471	00032.131768	-0099.059677	Non Lead - Plastic	NO	Before 1989	Non Lead - Plastic	Between 1989 and 2014	Non Lead	No	Unknown	Single Family Residence
000000758	203	CR 265	RISING STAR	76471	00032.165982	-0099.059812	Non Lead - Plastic	NO	Before 1989	Non Lead - Plastic	Between 1989 and 2014	Non Lead	No	Unknown	Single Family Residence
000000760	21880	FM 183	RISING STAR	76471	00032.069565	-0099.059677	Non Lead - Plastic	NO	Before 1989	Non Lead - Plastic	Between 1989 and 2014	Non Lead	No	Unknown	Single Family Residence
000000761	21750	FM 183	RISING STAR	76471	00032.069408	-0099.058188	Non Lead - Plastic	NO	Between 1989 and 2014	Non Lead - Plastic	Between 1989 and 2014	Non Lead	No	Unknown	Single Family Residence
000000762	1501	CR 267	CISCO	76437	00032.195268	-00098.96501	Non Lead - Plastic	NO	Before 1989	Non Lead - Plastic	Between 1989 and 2014	Non Lead	No	Unknown	Single Family Residence
000000764	302	CR 269	CISCO	76437	00032.240852	-00098.10479	Non Lead - Plastic	NO	Before 1989	Non Lead - Plastic	Between 1989 and 2014	Non Lead	No	Unknown	Single Family Residence
000000765	800	CR 165	CISCO	76437	00032.331165	-0099.050263	Non Lead - Plastic	NO	Before 1989	Non Lead - Plastic	Between 1989 and 2014	Non Lead	No	Unknown	Single Family Residence
000000768	6502	FM 569	CISCO	76437	00032.263905	-0099.088883	Non Lead - Plastic	NO	Between 1989 and 2014	Non Lead - Plastic	Between 1989 and 2014	Non Lead	No	Unknown	Single Family Residence
000000769	6126	FM 569	CISCO	76437	00032.268905	-0099.079338	Non Lead - Plastic	NO	Before 1989	Non Lead - Plastic	Between 1989 and 2014	Non Lead	No	Unknown	Single Family Residence
000000770		CR 265	CISCO	76437	00032.181506	-0099.008856	Non Lead - Plastic	NO	Between 1989 and 2014	Non Lead - Plastic	Between 1989 and 2014	Non Lead	No	Unknown	Single Family Residence

100000771	1800 CR 157	CISCO	76437	00032.278978	-0099.085238	Non-Lead - Plastic	NG	Before 1989	Non-Lead - Plastic	Between 1989 and 2014	Non-Lead	No	Unknown	Single Family Residence
100000772	CR 157	EASTLAND	76448	00032.27476	-0099.096837	Non-Lead - Plastic	NG	Before 1989	Non-Lead - Plastic	Between 1989 and 2014	Non-Lead	No	Unknown	Single Family Residence
100000773	1817 CR 157	CISCO	76437	0000032.2766	-00098.09757	Non-Lead - Plastic	NG	Before 1989	Non-Lead - Plastic	Between 1989 and 2014	Non-Lead	No	Unknown	Single Family Residence
100000774	4000 FM 569	CISCO	76437	00032.274807	-0099.075632	Non-Lead - Plastic	NG	Before 1989	Non-Lead - Plastic	Between 1989 and 2014	Non-Lead	No	Unknown	Single Family Residence
100000775	3800 HWY 569	CISCO	76437	00032.27468	-0099.070552	Non-Lead - Plastic	NG	Before 1989	Non-Lead - Plastic	Between 1989 and 2014	Non-Lead	No	Unknown	Single Family Residence
100000776	3750 HWY 569	CISCO	76437	00032.27475	-0099.070663	Non-Lead - Plastic	NG	Before 1989	Non-Lead - Plastic	Between 1989 and 2014	Non-Lead	No	Unknown	Single Family Residence
100000777	3669 FM 569	CISCO	76437	00032.272067	-0099.060095	Non-Lead - Plastic	NG	Before 1989	Non-Lead - Plastic	Between 1989 and 2014	Non-Lead	No	Unknown	Single Family Residence
100000778	3600 HWY 569	CISCO	76437	00032.271998	-0099.065053	Non-Lead - Plastic	NG	Before 1989	Non-Lead - Plastic	Between 1989 and 2014	Non-Lead	No	Unknown	Single Family Residence
100000781	9960 FM 2526	CISCO	76437	00032.272520	-0099.027605	Non-Lead - Plastic	NG	Before 1989	Non-Lead - Plastic	Between 1989 and 2014	Non-Lead	No	Unknown	Single Family Residence
100000783	202 CR 172	CISCO	76437	00032.265114	-0099.006586	Non-Lead - Plastic	NG	Before 1989	Non-Lead - Plastic	Between 1989 and 2014	Non-Lead	No	Unknown	Single Family Residence
100000784	9600 FM 2526	CISCO	76437	0000032.2707	-0098.995008	Non-Lead - Plastic	NG	Before 1989	Non-Lead - Plastic	Between 1989 and 2014	Non-Lead	No	Unknown	Single Family Residence
100000785	4200 HWY 569	CISCO	76437	00032.267512	-0099.079848	Non-Lead - Plastic	NG	Before 1989	Non-Lead - Plastic	Between 1989 and 2014	Non-Lead	No	Unknown	Single Family Residence
100000786	5751 FM 569 E SIDE	CISCO	76437	00032.195157	-00099.09068	Non-Lead - Plastic	NG	Before 1989	Non-Lead - Plastic	Between 1989 and 2014	Non-Lead	No	Unknown	Single Family Residence
100000788	4720 HWY 36	RISING STAR	76471	00032.099806	-0099.051009	Non-Lead - Plastic	NG	Before 1989	Non-Lead - Plastic	Between 1989 and 2014	Non-Lead	No	Unknown	Single Family Residence
100000789	10028 FM 2526	CISCO	76437	00032.272495	-0099.009092	Non-Lead - Plastic	NG	Before 1989	Non-Lead - Plastic	Between 1989 and 2014	Non-Lead	No	Unknown	Single Family Residence
100000790	1000 CR 375	CISCO	76437	00032.128555	-0098.928552	Non-Lead - Plastic	NG	Before 1989	Non-Lead - Plastic	Between 1989 and 2014	Non-Lead	No	Unknown	Single Family Residence
100000791	866 CR 150	CISCO	76437	00032.355267	-0099.095832	Non-Lead - Plastic	NG	Between 1989 and 2014	Non-Lead - Plastic	Between 1989 and 2014	Non-Lead	No	Unknown	Single Family Residence
100000793	4800 FM 569	CISCO	76437	00032.261565	-0099.092545	Non-Lead - Plastic	NG	Before 1989	Non-Lead - Plastic	Between 1989 and 2014	Non-Lead	No	Unknown	Single Family Residence
100000794	1151 CR 260	CISCO	76437	00032.195258	-0099.015517	Non-Lead - Plastic	NG	Before 1989	Non-Lead - Plastic	Between 1989 and 2014	Non-Lead	No	Unknown	Single Family Residence
100000797	776 CR 152	CISCO	76437	00032.324507	-0099.088668	Non-Lead - Plastic	NG	Before 1989	Non-Lead - Plastic	Between 1989 and 2014	Non-Lead	No	Unknown	Single Family Residence
100000798	9717 FM 569	RISING STAR	76471	00032.112987	-0099.085532	Non-Lead - Plastic	NG	Before 1989	Non-Lead - Plastic	Between 1989 and 2014	Non-Lead	No	Unknown	Single Family Residence
100000799	5484 FM 880 N.	RISING STAR	76471	00032.448707	-0099.157638	Non-Lead - Plastic	NG	Before 1989	Non-Lead - Plastic	Between 1989 and 2014	Non-Lead	No	Unknown	Single Family Residence
100000800	CR 290	RISING STAR	76471	00032.170764	-0098.892065	Non-Lead - Plastic	NG	Between 1989 and 2014	Non-Lead - Plastic	Between 1989 and 2014	Non-Lead	No	Unknown	Single Family Residence
100000801	551 CR 176	CISCO	76437	00032.365416	-0098.955090	Non-Lead - Plastic	NG	Before 1989	Non-Lead - Plastic	Between 1989 and 2014	Non-Lead	No	Unknown	Single Family Residence
100000802	1002 CR 150	CISCO	76437	00032.35336	-0099.059638	Non-Lead - Plastic	NG	Before 1989	Non-Lead - Plastic	Between 1989 and 2014	Non-Lead	No	Unknown	Single Family Residence
100000803	1082 CR 398	CISCO	76437	00032.230587	-0098.906000	Non-Lead - Plastic	NG	Before 1989	Non-Lead - Plastic	Between 1989 and 2014	Non-Lead	No	Unknown	Single Family Residence
100000804	HWY 183	CISCO	76437	0032.3610888	-098.9580683	Non-Lead - Plastic	NG	Before 1989	Non-Lead - Plastic	Between 1989 and 2014	Non-Lead	No	Unknown	Single Family Residence
100000805	CR 260	RISING STAR	76471	00032.188511	-0099.015050	Non-Lead - Plastic	NG	Before 1989	Non-Lead - Plastic	Between 1989 and 2014	Non-Lead	No	Unknown	Single Family Residence
100000806	13267 FM 374	RISING STAR	76471	000032.12486	-000099.1611	Non-Lead - Plastic	NG	Before 1989	Non-Lead - Plastic	Between 1989 and 2014	Non-Lead	No	Unknown	Single Family Residence
100000807	1025 CR 292	RISING STAR	76471	000032.17077	-000098.9264	Non-Lead - Plastic	NG	Before 1989	Non-Lead - Plastic	Between 1989 and 2014	Non-Lead	No	Unknown	Single Family Residence
100000808	968 CR 267	RISING STAR	76471	00032.207965	-0099.065118	Non-Lead - Plastic	NG	Before 1989	Non-Lead - Plastic	Between 1989 and 2014	Non-Lead	No	Unknown	Single Family Residence
100000809	904 CR 267	CISCO	76437	000032.20867	-0099.065043	Non-Lead - Plastic	NG	Before 1989	Non-Lead - Plastic	Between 1989 and 2014	Non-Lead	No	Unknown	Single Family Residence
100000810	817 CR 267	CISCO	76437	000032.21061	-0000099.063	Non-Lead - Plastic	NG	Before 1989	Non-Lead - Plastic	Between 1989 and 2014	Non-Lead	No	Unknown	Single Family Residence
100000811	404 FM 569	CISCO	76437	00032.545377	-0099.068952	Non-Lead - Plastic	NG	Before 1989	Non-Lead - Plastic	Between 1989 and 2014	Non-Lead	No	Unknown	Single Family Residence
100000812	252 CROCKETT ST.	PUTNAM	76469	000032.36887	-000099.1936	Non-Lead - Plastic	NG	Before 1989	Non-Lead - Plastic	Between 1989 and 2014	Non-Lead	No	Unknown	Single Family Residence
100000813	FM 2945	CISCO	76437	00032.586685	-0099.116094	Non-Lead - Plastic	NG	Before 1989	Non-Lead - Plastic	Between 1989 and 2014	Non-Lead	No	Unknown	Single Family Residence
100000814	1405 CR 154	CISCO	76437	000032.42586	-000098.9047	Non-Lead - Plastic	NG	Before 1989	Non-Lead - Plastic	Between 1989 and 2014	Non-Lead	No	Unknown	Single Family Residence
100000816	2568 CR 581	CISCO	76437	0000032.331	-000099.0586	Non-Lead - Plastic	NG	Before 1989	Non-Lead - Plastic	Between 1989 and 2014	Non-Lead	No	Unknown	Single Family Residence
100000817	6757 HWY 569	CISCO	76437	000032.49889	-000099.0959	Non-Lead - Plastic	NG	Before 1989	Non-Lead - Plastic	Between 1989 and 2014	Non-Lead	No	Unknown	Single Family Residence
100000818	2758 CR 169	CISCO	76437	000032.27882	-000098.9743	Non-Lead - Plastic	NG	Before 1989	Non-Lead - Plastic	Between 1989 and 2014	Non-Lead	No	Unknown	Single Family Residence
100000819	5826 HWY 36 W	RISING STAR	76471	000032.10270	-000099.08898	Non-Lead - Plastic	NG	Before 1989	Non-Lead - Plastic	Between 1989 and 2014	Non-Lead	No	Unknown	Single Family Residence
100000820	108 CROCKETT ST.	PUTNAM	76469	000032.37087	-000099.1938	Non-Lead - Plastic	NG	Before 1989	Non-Lead - Plastic	Between 1989 and 2014	Non-Lead	No	Unknown	Single Family Residence
100000823	FM 2945	CISCO	76437	000032.39026	-0000099.007	Non-Lead - Plastic	NG	Before 1989	Non-Lead - Plastic	Between 1989 and 2014	Non-Lead	No	Unknown	Single Family Residence
100000824	FM 2945	CISCO	76437	000032.39064	-000099.0094	Non-Lead - Plastic	NG	Before 1989	Non-Lead - Plastic	Between 1989 and 2014	Non-Lead	No	Unknown	Single Family Residence
100000825	11656 HWY 880 N	MORAN	76464	000032.50982	-000099.1531	Non-Lead - Plastic	NG	Before 1989	Non-Lead - Plastic	Between 1989 and 2014	Non-Lead	No	Unknown	Single Family Residence
100000826	7060 FM 2526	CARBON	76435	000032.27826	-000098.9264	Non-Lead - Plastic	NG	Before 1989	Non-Lead - Plastic	Between 1989 and 2014	Non-Lead	No	Unknown	Single Family Residence
100000828	702 CR 260	RISING STAR	76471	0000032.1882	-000099.0137	Non-Lead - Plastic	NG	Before 1989	Non-Lead - Plastic	Between 1989 and 2014	Non-Lead	No	Unknown	Single Family Residence
100000830	1690 CR 192	EASTLAND	76448	000032.31325	-0000098.868	Non-Lead - Plastic	NG	Before 1989	Non-Lead - Plastic	Between 1989 and 2014	Non-Lead	No	Unknown	Single Family Residence
100000831	1754 CR 192	EASTLAND	76448	000032.31312	-000098.8657	Non-Lead - Plastic	NG	Before 1989	Non-Lead - Plastic	Between 1989 and 2014	Non-Lead	No	Unknown	Single Family Residence
100000832	1448 CR 157	CISCO	76437	000032.27891	-000099.0799	Non-Lead - Plastic	NG	Before 1989	Non-Lead - Plastic	Between 1989 and 2014	Non-Lead	No	Unknown	Single Family Residence
100000833	1808 CR 157	CISCO	76437	000032.27898	-000099.0827	Non-Lead - Plastic	NG	Before 1989	Non-Lead - Plastic	Between 1989 and 2014	Non-Lead	No	Unknown	Single Family Residence
100000834	968 HWY 2731	RISING STAR	76471	000032.17155	-000098.9915	Non-Lead - Plastic	NG	Before 1989	Non-Lead - Plastic	Between 1989 and 2014	Non-Lead	No	Unknown	Single Family Residence
100000837	904 CR 280	CARBON	76435	000032.24126	-000098.9272	Non-Lead - Plastic	NG	Before 1989	Non-Lead - Plastic	Between 1989 and 2014	Non-Lead	No	Unknown	Single Family Residence
100000841	886 CR 292	RISING STAR	76471	00032.170865	-0098.932081	Non-Lead - Plastic	NG	Before 1989	Non-Lead - Plastic	Between 1989 and 2014	Non-Lead	No	Unknown	Single Family Residence
100000843	1602 CR 294	RISING STAR	76471	000032.21064	-000098.9242	Non-Lead - Plastic	NG	Before 1989	Non-Lead - Plastic	Between 1989 and 2014	Non-Lead	No	Unknown	Single Family Residence
100000844	967 CR 267	RISING STAR	76471	0000032.2068	-000099.0629	Non-Lead - Plastic	NG	Before 1989	Non-Lead - Plastic	Between 1989 and 2014	Non-Lead	No	Unknown	Single Family Residence
100000845	310 CR 209	CISCO	76437	000032.26406	-000099.0096	Non-Lead - Plastic	NG	Before 1989	Non-Lead - Plastic	Between 1989 and 2014	Non-Lead	No	Unknown	Single Family Residence
100000848	CR 267	CISCO	76437	000032.20078	-000099.0629	Non-Lead - Plastic	NG	Before 1989	Non-Lead - Plastic	Between 1989 and 2014	Non-Lead	No	Unknown	Single Family Residence
100000849	2210 CR 176	CISCO	76437	000032.36917	-000098.9501	Non-Lead - Plastic	NG	Before 1989	Non-Lead - Plastic	Between 1989 and 2014	Non-Lead	No	Unknown	Single Family Residence
100000850	6267 HWY 36 W	RISING STAR	76471	00032.109686	-0099.105055	Non-Lead - Plastic	NG	Before 1989	Non-Lead - Plastic	Between 1989 and 2014	Non-Lead	No	Unknown	Single Family Residence
100000852	1100 FM 2945	CISCO	76437	000032.38769	-000099.0043	Non-Lead - Plastic	NG	Before 1989	Non-Lead - Plastic	Between 1989 and 2014	Non-Lead	No	Unknown	Single Family Residence
100000853	CR 290	RISING STAR	76471	000032.24126	-000098.9368	Non-Lead - Plastic	NG	Before 1989	Non-Lead - Plastic	Between 1989 and 2014	Non-Lead	No	Unknown	Single Family Residence
100000854	617 FM 2945	CISCO	76437	000032.38996	-000099.0142	Non-Lead - Plastic	NG	Before 1989	Non-Lead - Plastic	Between 1989 and 2014	Non-Lead	No	Unknown	Single Family Residence
100000855	618 CR 250	CISCO	76437	000032.16630	-000099.1055	Non-Lead - Plastic	NG	Before 1989	Non-Lead - Plastic	Between 1989 and 2014	Non-Lead	No	Unknown	Single Family Residence
100000856	7758 HWY 6	CISCO	76437	000032.36296	-000098.9685	Non-Lead - Plastic	NG	Between 1989 and 2014	Non-Lead - Plastic	Between 1989 and 2014	Non-Lead	No	Unknown	Single Family Residence
100000857	480 CR 243	RISING STAR	76471	000032.09706	-000099.1051	Non-Lead - Plastic	NG	Before 1989	Non-Lead - Plastic	Between 1989 and 2014	Non-Lead	No	Unknown	Single Family Residence
100000858	12004 HWY 183	RISING STAR	76471	00032.201888	-0098.958724	Non-Lead - Plastic	NG	Before 1989	Non-Lead - Plastic	Between 1989 and 2014	Non-Lead	No	Unknown	Single Family Residence
100000859	13865 CR 478	CISCO	76437	0032.3649888	-099.1182610	Non-Lead - Plastic	NG	Before 1989	Non-Lead - Plastic	Between 1989 and 2014	Non-Lead	No	Unknown	Single Family Residence
100000860	CR 197	CROSS PLAINS	76443	000032.32481	-00098.85968	Non-Lead - Plastic	NG	Before 1989	Non-Lead - Plastic	Between 1989 and 2014	Non-Lead	No	Unknown	Single Family Residence
100000861	7685 CR 415	CROSS PLAINS	76443	000032.07305	-000099.1518	Non-Lead - Plastic	NG	Before 1989	Non-Lead - Plastic	Between 1989 and 2014	Non-Lead	No	Unknown	Single Family Residence
100000862	8360 FM 2526	CROSS PLAINS	76443	00032.278575	-0098.898573	Non-Lead - Plastic	NG	Before 1989	Non-Lead - Plastic	Between 1989 and 2014	Non-Lead	No	Unknown	Single Family Residence
100000863	1806 HWY 2731	RISING STAR	76471	000032.17165	-0000099.023	Non-Lead - Plastic	NG	Before 1989	Non-Lead - Plastic	Between 1989 and 2014	Non-Lead	No	Unknown	Single Family Residence
100000867	13558 HWY 36 E	CROSS PLAINS	76443	000032.11859	-000099.1504	Non-Lead - Plastic	NG	Before 1989	Non-Lead - Plastic	Between 1989 and 2014	Non-Lead	No	Unknown	Single Family Residence
100000869	117 CR 287	RISING STAR	76471	000032.20926	-000098.9014	Non-Lead - Plastic	NG	Before 1989	Non-Lead - Plastic	Between 1989 and 2014	Non-Lead	No	Unknown	Single Family Residence
100000870	967 CR 109	CISCO	76437	0032.4039865	-099.0557811	Non-Lead - Plastic	NG	Before 1989	Non-Lead - Plastic	Between 1989 and 2014	Non-Lead	No	Unknown	Single Family Residence
100000872	CR 190	EASTLAND	76448	000032.36381	-000098.8875	Non-Lead - Plastic	NG	Before 1989	Non-Lead - Plastic	Between 1989 and 2014	Non-Lead	No	Unknown	Single Family Residence
100000874	CR 207	CISCO	76437	000032.21226	-000098.9931	Non-Lead - Plastic	NG	Before 1989	Non-Lead - Plastic	Between 1989 and 2014	Non-Lead	No	Unknown	Single Family Residence
100000875	2600 FM 2945	CISCO	76437	000032.38920	-000099.0082	Non-Lead - Plastic	NG	Before 1989	Non-Lead - Plastic	Between 1989 and 2014	Non-Lead	No	Unknown	Single Family Residence
100000876	3035 FM 1027	CARBON	76435	000032.17681	-00098.86993	Non-Lead - Plastic	NG	Before 1989	Non-Lead - Plastic	Between 1989 and 2014	Non-Lead	No	Unknown	Single Family Residence
100000877	13169 HWY 36 E	CARBON	76435	000032.11468	-000099.1531	Non-Lead - Plastic	NG	Before 1989	Non-Lead - Plastic	Between 1989 and 2014	Non-Lead	No	Unknown	Single Family Residence
100000878	249 CR 101	CISCO	76437	000032.39326	-000098.9589	Non-Lead - Plastic	NG	Before 1989	Non-Lead - Plastic	Between 1989 and 2014	Non-Lead	No	Unknown	Single Family Residence
100000880	205 CR 154	CISCO	76437	000032.39262	-000098.9034	Non-Lead - Plastic	NG	Between 1989 and 2014	Non-Lead - Plastic	Between 1989 and 2014	Non-Lead	No	Unknown	Single Family Residence
100000881	15300 IH 20	CISCO	76437	000032.37085	-000098.9055	Non-Lead - Plastic	NG	Before 1989	Non-Lead - Plastic	Between 1989 and 2014	Non-Lead	No	Unknown	Single Family Residence
100000882	1469 HWY 206	CISCO	76437	000032.33295	-000099.0085	Non-Lead - Plastic	NG	Before 1989	Non-Lead - Plastic	Between 1989 and 2014	Non-Lead	No	Unknown	Single Family Residence
100000883	5970 HWY 569	CISCO	76437	000032.21963	-000099.0964	Non-Lead - Plastic	NG	Before 1989	Non-Lead - Plastic	Between 1989 and 2014	Non-Lead	No	Unknown	Single Family Residence

100000884		CR 101	CISCO	76437	000032.39899	-000098.9587	Non-Lead - Plastic	NG	Before 1989	Non-Lead - Plastic	Between 1989 and 2014	Non-Lead	No	Unknown	Single Family Residence
100000885	407	CR 606	CARBON	76435	000032.17657	-000098.8912	Non-Lead - Plastic	NG	Before 1989	Non-Lead - Plastic	Between 1989 and 2014	Non-Lead	No	Unknown	Single Family Residence
100000886		CR 154	CARBON	76435	000032.45758	-000098.9047	Non-Lead - Plastic	NG	Before 1989	Non-Lead - Plastic	Between 1989 and 2014	Non-Lead	No	Unknown	Single Family Residence
100000887	1866	CR 189	CARBON	76435	000032.29338	-000098.8973	Non-Lead - Plastic	NG	Before 1989	Non-Lead - Plastic	Between 1989 and 2014	Non-Lead	No	Unknown	Single Family Residence
100000888		LOCUST ST.	PUTNAM	76469	000032.37269	-000099.1962	Non-Lead - Plastic	NG	Before 1989	Non-Lead - Plastic	Between 1989 and 2014	Non-Lead	No	Unknown	Single Family Residence
100000889	610	CR 157	CARBON	76435	000032.31265	-000098.8616	Non-Lead - Plastic	NG	Between 1989 and 2014	Non-Lead - Plastic	Between 1989 and 2014	Non-Lead	No	Unknown	Single Family Residence
100000890	2622	CR 156	CISCO	76437	000032.30314	-000099.1058	Non-Lead - Plastic	NG	Before 1989	Non-Lead - Plastic	Between 1989 and 2014	Non-Lead	No	Unknown	Single Family Residence
100000891	2670	CR 259	CISCO	76437	000032.08495	-000099.0681	Non-Lead - Plastic	NG	Before 1989	Non-Lead - Plastic	Between 1989 and 2014	Non-Lead	No	Unknown	Single Family Residence
100000892		CR 190	CISCO	76437	0000032.3407	-000098.8805	Non-Lead - Plastic	NG	Between 1989 and 2014	Non-Lead - Plastic	Between 1989 and 2014	Non-Lead	No	Unknown	Single Family Residence
100000893	662	CR 178	CISCO	76437	00032.560447	-0098.889909	Non-Lead - Plastic	NG	Between 1989 and 2014	Non-Lead - Plastic	Between 1989 and 2014	Non-Lead	No	Unknown	Single Family Residence
100000896	302	CR 206	CISCO	76437	000032.19887	-000099.0142	Non-Lead - Plastic	NG	Between 1989 and 2014	Non-Lead - Plastic	Between 1989 and 2014	Non-Lead	No	Unknown	Single Family Residence
100000898	1501	CR 195	CISCO	76437	000032.33070	-00099.07677	Non-Lead - Plastic	NG	Between 1989 and 2014	Non-Lead - Plastic	Between 1989 and 2014	Non-Lead	No	Unknown	Single Family Residence
100000899	918	FM 2945	CISCO	76437	000032.38951	-000099.0272	Non-Lead - Plastic	NG	Before 1989	Non-Lead - Plastic	Between 1989 and 2014	Non-Lead	No	Unknown	Single Family Residence
100000900	7858	HWY 6	CISCO	76437	0000032.3899	-000098.9641	Non-Lead - Plastic	NG	Between 1989 and 2014	Non-Lead - Plastic	Between 1989 and 2014	Non-Lead	No	Unknown	Single Family Residence
100000901	12017	HWY 183	RISING STAR	76471	000032.19305	-0000098.939	Non-Lead - Plastic	NG	Before 1989	Non-Lead - Plastic	Between 1989 and 2014	Non-Lead	No	Unknown	Single Family Residence
100000902	901	CR 190	EASTLAND	76448	000032.35306	-000098.8872	Non-Lead - Plastic	NG	Between 1989 and 2014	Non-Lead - Plastic	Between 1989 and 2014	Non-Lead	No	Unknown	Single Family Residence
100000903	1401	CR 183	EASTLAND	76448	000032.29326	-000098.9042	Non-Lead - Plastic	NG	Before 1989	Non-Lead - Plastic	Between 1989 and 2014	Non-Lead	No	Unknown	Single Family Residence
100000904	1065	CR 303	CISCO	76437	000032.39475	-000099.1276	Non-Lead - Plastic	NG	Before 1989	Non-Lead - Plastic	Between 1989 and 2014	Non-Lead	No	Unknown	Single Family Residence
100000905	218	CR 190	CISCO	76437	00032.368889	-0098.887111	Non-Lead - Plastic	NG	Before 1989	Non-Lead - Plastic	Between 1989 and 2014	Non-Lead	No	Unknown	Single Family Residence
100000906		CR 556	CROSS PLAINS	76443	000032.07357	-000099.0961	Non-Lead - Plastic	NG	Before 1989	Non-Lead - Plastic	Between 1989 and 2014	Non-Lead	No	Unknown	Single Family Residence
100000907	709	CR 260	CISCO	76437	0000032.1920	-000099.0134	Non-Lead - Plastic	NG	Between 1989 and 2014	Non-Lead - Plastic	Between 1989 and 2014	Non-Lead	No	Unknown	Single Family Residence
100000908	12076	HWY 36 E	CROSS PLAINS	76443	00032.121386	-0099.145538	Non-Lead - Plastic	NG	Before 1989	Non-Lead - Plastic	Between 1989 and 2014	Non-Lead	No	Unknown	Single Family Residence
100000909	2589	CR 290	CARBON	76435	00032.178712	-0098.892133	Non-Lead - Plastic	NG	Before 1989	Non-Lead - Plastic	Between 1989 and 2014	Non-Lead	No	Unknown	Single Family Residence
100000910	253	CR 170	CISCO	76437	000032.25406	-000098.96250	Non-Lead - Plastic	NG	Between 1989 and 2014	Non-Lead - Plastic	Between 1989 and 2014	Non-Lead	No	Unknown	Single Family Residence
100000911	13703	HWY 183	RISING STAR	76471	000032.16438	-000098.9605	Non-Lead - Plastic	NG	Before 1989	Non-Lead - Plastic	Between 1989 and 2014	Non-Lead	No	Unknown	Single Family Residence
100000912	6000	HWY 36	CROSS PLAINS	76443	000032.10489	-000099.0928	Non-Lead - Plastic	NG	Before 1989	Non-Lead - Plastic	Between 1989 and 2014	Non-Lead	No	Unknown	Single Family Residence
100000913	1027	CR 192	EASTLAND	76448	000032.31370	-000098.8093	Non-Lead - Plastic	NG	Between 1989 and 2014	Non-Lead - Plastic	Between 1989 and 2014	Non-Lead	No	Unknown	Single Family Residence
100000914	2651	CR 290	RISING STAR	76471	00032.181388	-0098.890005	Non-Lead - Plastic	NG	Before 1989	Non-Lead - Plastic	Between 1989 and 2014	Non-Lead	No	Unknown	Single Family Residence
100000915	113	CR 264	RISING STAR	76471	000032.06437	-000099.1013	Non-Lead - Plastic	NG	Between 1989 and 2014	Non-Lead - Plastic	Between 1989 and 2014	Non-Lead	No	Unknown	Single Family Residence
100000916	4430	FM 569	CISCO	76437	000032.26465	-000099.0872	Non-Lead - Plastic	NG	Between 1989 and 2014	Non-Lead - Plastic	Between 1989 and 2014	Non-Lead	No	Unknown	Single Family Residence
100000917	466	CR 296	CARBON	76435	000032.20382	-000098.8930	Non-Lead - Plastic	NG	Before 1989	Non-Lead - Plastic	Between 1989 and 2014	Non-Lead	No	Unknown	Single Family Residence
100000918	6706	HWY 2526	CARBON	76435	000032.27875	-000098.9128	Non-Lead - Plastic	NG	Between 1989 and 2014	Non-Lead - Plastic	Between 1989 and 2014	Non-Lead	No	Unknown	Single Family Residence
100000919	110	CR 263	CROSS PLAINS	76443	0000032.1111	-0000099.100	Non-Lead - Plastic	NG	Between 1989 and 2014	Non-Lead - Plastic	Between 1989 and 2014	Non-Lead	No	Unknown	Single Family Residence
100000920	1201	CR 195	CISCO	76437	000032.33065	-000099.0686	Non-Lead - Plastic	NG	Before 1989	Non-Lead - Plastic	Between 1989 and 2014	Non-Lead	No	Unknown	Single Family Residence
100000921	8027	HWY 6	CISCO	76437	000032.38929	-000098.9371	Non-Lead - Plastic	NG	Before 1989	Non-Lead - Plastic	Between 1989 and 2014	Non-Lead	No	Unknown	Single Family Residence
100000922		CR 314	CISCO	76437	000032.43853	-000099.1502	Non-Lead - Plastic	NG	Before 1989	Non-Lead - Plastic	Between 1989 and 2014	Non-Lead	No	Unknown	Single Family Residence
100000923	2458	CR 290	CARBON	76435	00032.172769	-0098.892514	Non-Lead - Plastic	NG	Between 1989 and 2014	Non-Lead - Plastic	Between 1989 and 2014	Non-Lead	No	Unknown	Single Family Residence
100000924	1402	CR 290	RISING STAR	76471	000032.16346	-000098.9161	Non-Lead - Plastic	NG	Before 1989	Non-Lead - Plastic	Between 1989 and 2014	Non-Lead	No	Unknown	Single Family Residence
100000925	2055	CR 189	CARBON	76435	00032.293128	-0098.900333	Non-Lead - Plastic	NG	Between 1989 and 2014	Non-Lead - Plastic	Between 1989 and 2014	Non-Lead	No	Unknown	Single Family Residence
100000926	8098	FM 2526	CISCO	76437	00032.271764	-0098.958593	Non-Lead - Plastic	NG	Between 1989 and 2014	Non-Lead - Plastic	Between 1989 and 2014	Non-Lead	No	Unknown	Single Family Residence
100000927	561	CR 605	CARBON	76435	000032.16430	-000098.8939	Non-Lead - Plastic	NG	Between 1989 and 2014	Non-Lead - Plastic	Between 1989 and 2014	Non-Lead	No	Unknown	Single Family Residence
100000928	128	W TRAVIS ST	PUTNAM	76469	00032.372482	-0099.196610	Non-Lead - Plastic	NG	Before 1989	Non-Lead - Plastic	Between 1989 and 2014	Non-Lead	No	Unknown	Single Family Residence
100000929	8701	HWY 6	CISCO	76437	000032.38967	-000098.9168	Non-Lead - Plastic	NG	Before 1989	Non-Lead - Plastic	Between 1989 and 2014	Non-Lead	No	Unknown	Single Family Residence
100000930	263	CR 284	CARBON	76435	000032.27251	-000098.9132	Non-Lead - Plastic	NG	Between 1989 and 2014	Non-Lead - Plastic	Between 1989 and 2014	Non-Lead	No	Unknown	Single Family Residence
100000931		CR 154	CARBON	76435	00032.415065	-0098.908631	Non-Lead - Plastic	NG	Between 1989 and 2014	Non-Lead - Plastic	Between 1989 and 2014	Non-Lead	No	Unknown	Single Family Residence
100000932	5883	FM 569	CARBON	76435	0000032.2181	-000099.0961	Non-Lead - Plastic	NG	Between 1989 and 2014	Non-Lead - Plastic	Between 1989 and 2014	Non-Lead	No	Unknown	Single Family Residence
100000933	2683	CR 290	CARBON	76435	00032.182585	-0098.892044	Non-Lead - Plastic	NG	Before 1989	Non-Lead - Plastic	Between 1989 and 2014	Non-Lead	No	Unknown	Single Family Residence
100000934		HWY 206	CISCO	76437	00032.542958	-0099.008645	Non-Lead - Plastic	NG	Before 1989	Non-Lead - Plastic	Between 1989 and 2014	Non-Lead	No	Unknown	Single Family Residence
100000935	6402	HWY 206	CISCO	76437	000032.21481	-000099.0847	Non-Lead - Plastic	NG	Between 1989 and 2014	Non-Lead - Plastic	Between 1989 and 2014	Non-Lead	No	Unknown	Single Family Residence
100000936	384	CR 606	CISCO	76437	00032.476880	-0098.887930	Non-Lead - Plastic	NG	Before 1989	Non-Lead - Plastic	Between 1989 and 2014	Non-Lead	No	Unknown	Single Family Residence
100000937	13333	CR 320	CISCO	76437	00032.586420	-0099.153772	Non-Lead - Plastic	NG	Before 1989	Non-Lead - Plastic	Between 1989 and 2014	Non-Lead	No	Unknown	Single Family Residence
100000938	924	CR 282	RISING STAR	76471	00032.170975	-0098.938810	Non-Lead - Plastic	NG	Before 1989	Non-Lead - Plastic	Between 1989 and 2014	Non-Lead	No	Unknown	Single Family Residence
100000939	1655	CR 317	RISING STAR	76471	000032.40251	-000099.1951	Non-Lead - Plastic	NG	Before 1989	Non-Lead - Plastic	Between 1989 and 2014	Non-Lead	No	Unknown	Single Family Residence
100000940	309	CR 176	RISING STAR	76471	000032.36755	-000098.9501	Non-Lead - Plastic	NG	Before 1989	Non-Lead - Plastic	Between 1989 and 2014	Non-Lead	No	Unknown	Single Family Residence
100000943		CR 290	RISING STAR	76471	00032.142065	-0098.956787	Non-Lead - Plastic	NG	Before 1989	Non-Lead - Plastic	Between 1989 and 2014	Non-Lead	No	Unknown	Single Family Residence
100000966	24968	CR 616	RISING STAR	76471	00032.080966	-0099.120881	Non-Lead - Plastic	NG	Before 1989	Non-Lead - Plastic	Between 1989 and 2014	Non-Lead	No	Unknown	Single Family Residence
100000975		CR 217	RISING STAR	76471	0032.1875250	-098.9918810	Non-Lead - Plastic	NG	Before 1989	Non-Lead - Plastic	Between 1989 and 2014	Non-Lead	No	Unknown	Single Family Residence
100000989	254	CR 370	RISING STAR	76471	0032.1631195	-098.8747478	Non-Lead - Plastic	NG	Before 1989	Non-Lead - Plastic	Between 1989 and 2014	Non-Lead	No	Unknown	Single Family Residence
100000994	318	HWY 374	RISING STAR	76471	000032.11256	-000099.0966	Non-Lead - Plastic	NG	Before 1989	Non-Lead - Plastic	Between 1989 and 2014	Non-Lead	No	Unknown	Single Family Residence
100000996	393	CR 176	RISING STAR	76471	000032.36009	-000098.9567	Non-Lead - Plastic	NG	Before 1989	Non-Lead - Plastic	Between 1989 and 2014	Non-Lead	No	Unknown	Single Family Residence
100000997	1024	HWY 36	RISING STAR	76471	000032.09465	-000098.9195	Non-Lead - Plastic	NG	Before 1989	Non-Lead - Plastic	Between 1989 and 2014	Non-Lead	No	Unknown	Single Family Residence
100000999	10755	CR 312	CISCO	76437	000032.44883	-000099.1887	Non-Lead - Plastic	NG	Before 1989	Non-Lead - Plastic	Between 1989 and 2014	Non-Lead	No	Unknown	Single Family Residence
100001000	859	HWY 569	CISCO	76437	00032.238975	-0099.096144	Non-Lead - Plastic	NG	Before 1989	Non-Lead - Plastic	Between 1989 and 2014	Non-Lead	No	Unknown	Single Family Residence
100001001		CR 154	CISCO	76437	00032.415675	-0098.906840	Non-Lead - Plastic	NG	Before 1989	Non-Lead - Plastic	Between 1989 and 2014	Non-Lead	No	Unknown	Single Family Residence
100001002	1102	CR 414	CISCO	76437	00032.231570	-0098.831014	Non-Lead - Plastic	NG	Before 1989	Non-Lead - Plastic	Between 1989 and 2014	Non-Lead	No	Unknown	Single Family Residence
100001003	6000	FM 569	CISCO	76437	00032.271882	-0099.075001	Non-Lead - Plastic	NG	Between 1989 and 2014	Non-Lead - Plastic	Between 1989 and 2014	Non-Lead	No	Unknown	Single Family Residence
100001004		CR 484	PUTNAM	76469	00032.347926	-0099.295498	Non-Lead - Plastic	NG	Before 1989	Non-Lead - Plastic	Between 1989 and 2014	Non-Lead	No	Unknown	Single Family Residence
100001005		HWY 183	CISCO	76437	00032.459117	-0098.896276	Non-Lead - Plastic	NG	Between 1989 and 2014	Non-Lead - Plastic	Between 1989 and 2014	Non-Lead	No	Unknown	Single Family Residence
100001006	2118	CR 169	CISCO	76437	00032.298205	-0098.975501	Non-Lead - Plastic	NG	Before 1989	Non-Lead - Plastic	Between 1989 and 2014	Non-Lead	No	Unknown	Single Family Residence
100001007	7800	CR 615	CROSS PLAINS	76443	0032.0727855	-099.1529548	Non-Lead - Plastic	NG	Before 1989	Non-Lead - Plastic	Between 1989 and 2014	Non-Lead	No	Unknown	Single Family Residence
100001008		CR 290	CROSS PLAINS	76443	00032.143657	-0098.902618	Non-Lead - Plastic	NG	Before 1989	Non-Lead - Plastic	Between 1989 and 2014	Non-Lead	No	Unknown	Single Family Residence
100001009	703	FM 2945	CISCO	76437	0032.3895206	-099.0478133	Non-Lead - Plastic	NG	Before 1989	Non-Lead - Plastic	Between 1989 and 2014	Non-Lead	No	Unknown	Single Family Residence
100001010	5917	HWY 569	CISCO	76437	0032.2050059	-099.0955846	Non-Lead - Plastic	NG	Before 1989	Non-Lead - Plastic	Between 1989 and 2014	Non-Lead	No	Unknown	Single Family Residence
100001011	2261	CR 217	CISCO	76437	0032.1872881	-099.0865735	Non-Lead - Plastic	NG	Before 1989	Non-Lead - Plastic	Between 1989 and 2014	Non-Lead	No	Unknown	Single Family Residence
100001012	10886	HWY 36	CROSS PLAINS	76443	0032.1153350	-099.1258833	Non-Lead - Plastic	NG	Between 1989 and 2014	Non-Lead - Plastic	Between 1989 and 2014	Non-Lead	No	Unknown	Single Family Residence
100001013	704	E I-20	CISCO	76437	0032.3739476	-098.9556813	Non-Lead - Plastic	NG	Before 1989	Non-Lead - Plastic	Between 1989 and 2014	Non-Lead	No	Unknown	Single Family Residence
100001014	11367	I-20	CISCO	76437	0032.3740576	-098.9542701	Non-Lead - Plastic	NG	Before 1989	Non-Lead - Plastic	Between 1989 and 2014	Non-Lead	No	Unknown	Single Family Residence
100001015		CR 1804	CISCO	76437	00032.516037	-0099.057683	Non-Lead - Plastic	NG	Before 1989	Non-Lead - Plastic	Between 1989 and 2014	Non-Lead	No	Unknown	Single Family Residence
100001016		CR 290	CARBON	76435	00032.163495	-0098.901905	Non-Lead - Plastic	NG	Before 1989	Non-Lead - Plastic	Between 1989 and 2014	Non-Lead	No	Unknown	Single Family Residence
100001017		CR 370	CARBON	76435	00032.143064	-0098.877031	Non-Lead - Plastic	NG	Before 1989	Non-Lead - Plastic	Between 1989 and 2014	Non-Lead	No	Unknown	Single Family Residence
100001018	210	CR 378	RISING STAR	76471	0032.1527451	-098.9205039	Non-Lead - Plastic	NG	Between 1989 and 2014	Non-Lead - Plastic	Between 1989 and 2014	Non-Lead	No	Unknown	Single Family Residence
100001019	372	CR 153	RISING STAR	76471	0032.2783065	-099.0798778	Non-Lead - Plastic	NG	Between 1989 and 2014	Non-Lead - Plastic	Between 1989 and 2014	Non-Lead	No	Unknown	Single Family Residence
100001020	1515	CR 254	RISING STAR	76471	0032.1640770	-099.0419780	Non-Lead - Plastic	NG	Before 1989	Non-Lead - Plastic	Between 1989 and 2014	Non-Lead	No	Unknown	Single Family Residence
100001021	10200	CR 105	RISING STAR	76471	0032.3890969	-099.1948053	Non-Lead - Plastic	NG	Before 1989	Non-Lead - Plastic	Between 1989 and 2014	Non-Lead	No	Unknown	Single Family Residence
100001022	110	CR 263	CROSS PLAINS	76443	00032.111108	-099.1052971	Non-Lead - Plastic	NG	Between 1989 and 2014	Non-Lead - Plastic	Between 1989 and 2014	Non-Lead	No	Unknown	Single Family Residence

100001023		CR 247	CROSS PLAINS	76443	00032.095477	-0099.085813	Non Lead - Plastic	NG	Before 1989	Non Lead - Plastic	Between 1989 and 2014	Non Lead	No	Unknown	Single Family Residence
100001024	8724	FM 880 N.	CISCO	76437	00032.482222	-0099.145833	Non Lead - Plastic	NG	Before 1989	Non Lead - Plastic	Between 1989 and 2014	Non Lead	No	Unknown	Single Family Residence
100001025	3085	HWY 183	CISCO	76437	00032.4568405	-098.9205950	Non Lead - Plastic	NG	Between 1989 and 2014	Non Lead - Plastic	Between 1989 and 2014	Non Lead	No	Unknown	Single Family Residence
100001026	1117	CR 190	EASTLAND	76448	00032.3458757	-098.8870751	Non Lead - Plastic	NG	Before 1989	Non Lead - Plastic	Between 1989 and 2014	Non Lead	No	Unknown	Single Family Residence
100001028	588	CR 176	CISCO	76437	00032.3634567	-098.9509682	Non Lead - Plastic	NG	Between 1989 and 2014	Non Lead - Plastic	Between 1989 and 2014	Non Lead	No	Unknown	Single Family Residence
100001029	100	CR 167	CISCO	76437	00032.3048658	-099.1181134	Non Lead - Plastic	NG	Before 1989	Non Lead - Plastic	Between 1989 and 2014	Non Lead	No	Unknown	Single Family Residence
100001030	14825	CR 405	CROSS PLAINS	76443	00032.1175675	-099.1250935	Non Lead - Plastic	NG	Before 1989	Non Lead - Plastic	Between 1989 and 2014	Non Lead	No	Unknown	Single Family Residence
100001031	15309	IH 20	CISCO	76437	000032.37444	-00098.95646	Non Lead - Plastic	NG	Before 1989	Non Lead - Plastic	Between 1989 and 2014	Non Lead	No	Unknown	Single Family Residence
100001032	201	PEACH ST.	PUTNAM	76469	0000032.3756	-00099.19207	Non Lead - Plastic	NG	Before 1989	Non Lead - Plastic	Between 1989 and 2014	Non Lead	No	Unknown	Single Family Residence
100001033	618	CR 296	CARBON	76435	00032.2539575	-098.8656208	Non Lead - Plastic	NG	Before 1989	Non Lead - Plastic	Between 1989 and 2014	Non Lead	No	Unknown	Single Family Residence
100001034	265	CR 376	RISING STAR	76471	00032.1514336	-098.0819949	Non Lead - Plastic	NG	Before 1989	Non Lead - Plastic	Between 1989 and 2014	Non Lead	No	Unknown	Single Family Residence
100001035		FM 569	CISCO	76437	00032.3533640	-099.0240936	Non Lead - Plastic	NG	Before 1989	Non Lead - Plastic	Between 1989 and 2014	Non Lead	No	Unknown	Single Family Residence
100001036	7702	HWY 6	CISCO	76437	000032.38987	-00098.95817	Non Lead - Plastic	NG	Before 1989	Non Lead - Plastic	Between 1989 and 2014	Non Lead	No	Unknown	Single Family Residence
100001037	9716	CR 451	CISCO	76437	00032.3687626	-099.2029617	Non Lead - Plastic	NG	Before 1989	Non Lead - Plastic	Between 1989 and 2014	Non Lead	No	Unknown	Single Family Residence
100001038	9696	CR 451	CISCO	76437	00032.3649476	-099.2088001	Non Lead - Plastic	NG	Before 1989	Non Lead - Plastic	Between 1989 and 2014	Non Lead	No	Unknown	Single Family Residence
100001039	853	CR 154	CISCO	76437	00032.4117202	-098.9067530	Non Lead - Plastic	NG	Before 1989	Non Lead - Plastic	Between 1989 and 2014	Non Lead	No	Unknown	Single Family Residence
100001041		HWY 183	CISCO	76437	00032.241569	-0098.958584	Non Lead - Plastic	NG	Before 1989	Non Lead - Plastic	Between 1989 and 2014	Non Lead	No	Unknown	Single Family Residence
100001042	613	CR 190	CISCO	76437	00032.3581411	-098.8875143	Non Lead - Plastic	NG	Before 1989	Non Lead - Plastic	Between 1989 and 2014	Non Lead	No	Unknown	Single Family Residence
100001043	845	CR 205	CISCO	76437	00032.131766	-0099.059883	Non Lead - Plastic	NG	Before 1989	Non Lead - Plastic	Between 1989 and 2014	Non Lead	No	Unknown	Single Family Residence
100001044	9624	CR 301	CISCO	76437	00032.4839805	-099.1148878	Non Lead - Plastic	NG	Before 1989	Non Lead - Plastic	Between 1989 and 2014	Non Lead	No	Unknown	Single Family Residence
100001045	2269	HWY 183	CISCO	76437	00032.4548761	-098.9015431	Non Lead - Plastic	NG	Between 1989 and 2014	Non Lead - Plastic	Between 1989 and 2014	Non Lead	No	Unknown	Single Family Residence
100001048	2070	CR 164	EASTLAND	76448	00032.4589452	-098.8885900	Non Lead - Plastic	NG	Between 1989 and 2014	Non Lead - Plastic	Between 1989 and 2014	Non Lead	No	Unknown	Single Family Residence
100001050	1025	CR 150	CISCO	76437	000032.34411	-00099.06142	Non Lead - Plastic	NG	Before 1989	Non Lead - Plastic	Between 1989 and 2014	Non Lead	No	Unknown	Single Family Residence
100001051	1618	CR 154	CISCO	76437	00032.4530982	-098.9049914	Non Lead - Plastic	NG	Before 1989	Non Lead - Plastic	Between 1989 and 2014	Non Lead	No	Unknown	Single Family Residence
100001052		FM 2731	CISCO	76437	000032.16436	-00099.08181	Non Lead - Plastic	NG	Between 1989 and 2014	Non Lead - Plastic	Between 1989 and 2014	Non Lead	No	Unknown	Single Family Residence
100001053	1306.8	HWY 6	CISCO	76437	00032.3977518	-0098.8765935	Non Lead - Plastic	NG	Before 1989	Non Lead - Plastic	Between 1989 and 2014	Non Lead	No	Unknown	Single Family Residence
100001054	8783	CR 155	CISCO	76437	0000032.4425	-000098.9536	Non Lead - Plastic	NG	Before 1989	Non Lead - Plastic	Between 1989 and 2014	Non Lead	No	Unknown	Single Family Residence
100001055	1208	CR 145	CISCO	76437	00032.331052	-00099.06872	Non Lead - Plastic	NG	Before 1989	Non Lead - Plastic	Between 1989 and 2014	Non Lead	No	Unknown	Single Family Residence
100001056	1166	CR 145	CISCO	76437	000032.33107	-00099.06016	Non Lead - Plastic	NG	Before 1989	Non Lead - Plastic	Between 1989 and 2014	Non Lead	No	Unknown	Single Family Residence
100001057		CR 145	CISCO	76437	000032.33099	-00099.06142	Non Lead - Plastic	NG	Before 1989	Non Lead - Plastic	Between 1989 and 2014	Non Lead	No	Unknown	Single Family Residence
100001058		CR 145 / 150 LO	CISCO	76437	00032.331140	-00099.06195	Non Lead - Plastic	NG	Before 1989	Non Lead - Plastic	Between 1989 and 2014	Non Lead	No	Unknown	Single Family Residence
100001059		CR 150 LOT #5 N	CISCO	76437	000032.33782	-00099.06168	Non Lead - Plastic	NG	Before 1989	Non Lead - Plastic	Between 1989 and 2014	Non Lead	No	Unknown	Single Family Residence
100001060	501	CR 193	CARBON	76435	000032.34598	-00098.86116	Non Lead - Plastic	NG	Before 1989	Non Lead - Plastic	Between 1989 and 2014	Non Lead	No	Unknown	Single Family Residence
100001061	701	CR 559	RISING STAR	76471	00032.170891	-0098.980181	Non Lead - Plastic	NG	Between 1989 and 2014	Non Lead - Plastic	Between 1989 and 2014	Non Lead	No	Unknown	Single Family Residence
100001062	1409	CR 152	RISING STAR	76471	00032.419752	-0098.892500	Non Lead - Plastic	NG	Before 1989	Non Lead - Plastic	Between 1989 and 2014	Non Lead	No	Unknown	Single Family Residence
100001063	1324	CR 317	RISING STAR	76471	00032.3876762	-099.1950433	Non Lead - Plastic	NG	Before 1989	Non Lead - Plastic	Between 1989 and 2014	Non Lead	No	Unknown	Single Family Residence
100001064		WILLIAMS / LOCL	PUTNAM	76469	0000032.3765	-000099.1981	Non Lead - Plastic	NG	Before 1989	Non Lead - Plastic	Between 1989 and 2014	Non Lead	No	Unknown	Single Family Residence
100001065	375	CR 244	RISING STAR	76471	00032.0994958	-099.1115539	Non Lead - Plastic	NG	Between 1989 and 2014	Non Lead - Plastic	Between 1989 and 2014	Non Lead	No	Unknown	Single Family Residence
100001066	709	CR 294	RISING STAR	76471	00032.236765	-0098.937470	Non Lead - Plastic	NG	Between 1989 and 2014	Non Lead - Plastic	Between 1989 and 2014	Non Lead	No	Unknown	Single Family Residence
100001067	1265	CR 168	CISCO	76437	00032.352250	-0098.999540	Non Lead - Plastic	NG	Before 1989	Non Lead - Plastic	Between 1989 and 2014	Non Lead	No	Unknown	Single Family Residence
100001068	1606	CR 156	CISCO	76437	00032.3556081	-0099.105149	Non Lead - Plastic	NG	Before 1989	Non Lead - Plastic	Between 1989 and 2014	Non Lead	No	Unknown	Single Family Residence
100001069		CR 378	EASTLAND	76448	00032.1551061	-098.9268812	Non Lead - Plastic	NG	Before 1989	Non Lead - Plastic	Between 1989 and 2014	Non Lead	No	Unknown	Single Family Residence
100001070	1779	CR 192	EASTLAND	76448	00032.3638865	-098.8650703	Non Lead - Plastic	NG	Between 1989 and 2014	Non Lead - Plastic	Between 1989 and 2014	Non Lead	No	Unknown	Single Family Residence
100001071	2433	CR 154	CISCO	76437	00032.448956	-0098.906676	Non Lead - Plastic	NG	Before 1989	Non Lead - Plastic	Between 1989 and 2014	Non Lead	No	Unknown	Single Family Residence
100001072	956	CR 150	CISCO	76437	00032.355376	-0099.057518	Non Lead - Plastic	NG	Between 1989 and 2014	Non Lead - Plastic	Between 1989 and 2014	Non Lead	No	Unknown	Single Family Residence
100001073	2418	CR 164 LOT 22	CARBON	76435	00032.438455	-0098.890161	Non Lead - Plastic	NG	Between 1989 and 2014	Non Lead - Plastic	Between 1989 and 2014	Non Lead	No	Unknown	Single Family Residence
100001074	6869	HWY 2526	CARBON	76435	00032.278200	-0098.917778	Non Lead - Plastic	NG	Between 1989 and 2014	Non Lead - Plastic	Between 1989 and 2014	Non Lead	No	Unknown	Single Family Residence
100001075	1500	CR 209	CARBON	76435	00032.235851	-0099.018830	Non Lead - Plastic	NG	Before 1989	Non Lead - Plastic	Between 1989 and 2014	Non Lead	No	Unknown	Single Family Residence
100001076		FM 2731	CISCO	76437	00032.171463	-0098.980157	Non Lead - Plastic	NG	Between 1989 and 2014	Non Lead - Plastic	Between 1989 and 2014	Non Lead	No	Unknown	Single Family Residence
100001077	641	CR 182	CISCO	76437	00032.301389	-0098.977806	Non Lead - Plastic	NG	Between 1989 and 2014	Non Lead - Plastic	Between 1989 and 2014	Non Lead	No	Unknown	Single Family Residence
100001078	608	CR 201	CISCO	76437	00032.187222	-0099.105730	Non Lead - Plastic	NG	Before 1989	Non Lead - Plastic	Between 1989 and 2014	Non Lead	No	Unknown	Single Family Residence
100001079	1722	CR 164	CISCO	76437	00032.439056	-0098.890134	Non Lead - Plastic	NG	Between 1989 and 2014	Non Lead - Plastic	Between 1989 and 2014	Non Lead	No	Unknown	Single Family Residence
100001080	866	CR 170	CISCO	76437	00032.234795	-0098.981968	Non Lead - Plastic	NG	Before 1989	Non Lead - Plastic	Between 1989 and 2014	Non Lead	No	Unknown	Single Family Residence
100001081	4000	FM 569	CISCO	76437	00032.272128	-0099.070578	Non Lead - Plastic	NG	Between 1989 and 2014	Non Lead - Plastic	Between 1989 and 2014	Non Lead	No	Unknown	Single Family Residence
100001082	366	FM 374	RISING STAR	76471	00032.113476	-0099.096006	Non Lead - Plastic	NG	Between 1989 and 2014	Non Lead - Plastic	Between 1989 and 2014	Non Lead	No	Unknown	Single Family Residence
100001083		CR 484	RISING STAR	76471	00032.147306	-0099.255706	Non Lead - Plastic	NG	Before 1989	Non Lead - Plastic	Between 1989 and 2014	Non Lead	No	Unknown	Single Family Residence
100001084	925	CR 109	CISCO	76437	00032.414558	-0099.050536	Non Lead - Plastic	NG	Before 1989	Non Lead - Plastic	Between 1989 and 2014	Non Lead	No	Unknown	Single Family Residence
100001085	121	CR 370	CARBON	76435	000032.14298	-00098.86884	Non Lead - Plastic	NG	Before 1989	Non Lead - Plastic	Between 1989 and 2014	Non Lead	No	Unknown	Single Family Residence
100001086	1522	CR 189	CARBON	76435	00032.249326	-0098.890500	Non Lead - Plastic	NG	Before 1989	Non Lead - Plastic	Between 1989 and 2014	Non Lead	No	Unknown	Single Family Residence
100001087	2469	CR 150	CARBON	76435	00032.335985	-0099.065147	Non Lead - Plastic	NG	Before 1989	Non Lead - Plastic	Between 1989 and 2014	Non Lead	No	Unknown	Single Family Residence
100001088		HWY 206	CISCO	76437	00032.369189	-0099.008790	Non Lead - Plastic	NG	Before 1989	Non Lead - Plastic	Between 1989 and 2014	Non Lead	No	Unknown	Single Family Residence
100001089	166	CR 151	CISCO	76437	00032.305309	-0099.116606	Non Lead - Plastic	NG	Between 1989 and 2014	Non Lead - Plastic	Between 1989 and 2014	Non Lead	No	Unknown	Single Family Residence
100001090	4810	FM 569	CISCO	76437	00032.260766	-0099.042032	Non Lead - Plastic	NG	Between 1989 and 2014	Non Lead - Plastic	Between 1989 and 2014	Non Lead	No	Unknown	Single Family Residence
100001091	13637	HWY 36 E	CISCO	76437	00032.417765	-0099.127874	Non Lead - Plastic	NG	Before 1989	Non Lead - Plastic	Between 1989 and 2014	Non Lead	No	Unknown	Single Family Residence
100001092	107	CR 379	RISING STAR	76471	00032.134206	-0098.905560	Non Lead - Plastic	NG	Before 1989	Non Lead - Plastic	Between 1989 and 2014	Non Lead	No	Unknown	Single Family Residence
100001093	375	CR 101	CISCO	76437	00032.396956	-0098.958636	Non Lead - Plastic	NG	Before 1989	Non Lead - Plastic	Between 1989 and 2014	Non Lead	No	Unknown	Single Family Residence
100001094		CR 156 TBD	CISCO	76437	00032.360580	-0099.100947	Non Lead - Plastic	NG	Before 1989	Non Lead - Plastic	Between 1989 and 2014	Non Lead	No	Unknown	Single Family Residence
100001095	206	HWY 206	CISCO	76437	000032.36985	-00099.00883	Non Lead - Plastic	NG	Before 1989	Non Lead - Plastic	Between 1989 and 2014	Non Lead	No	Unknown	Single Family Residence
100001096	9005	HWY 6	CISCO	76437	00032.389506	-0098.905508	Non Lead - Plastic	NG	Before 1989	Non Lead - Plastic	Between 1989 and 2014	Non Lead	No	Unknown	Single Family Residence
100001097	1516	CR 143	CISCO	76437	00032.345815	-0099.076064	Non Lead - Plastic	NG	Between 1989 and 2014	Non Lead - Plastic	Between 1989 and 2014	Non Lead	No	Unknown	Single Family Residence
100001098		CR 152	CISCO	76437	00032.321550	-0099.088058	Non Lead - Plastic	NG	Before 1989	Non Lead - Plastic	Between 1989 and 2014	Non Lead	No	Unknown	Single Family Residence
100001099	2200	CR 164	CISCO	76437	32.438515	-98.887434	Non Lead - Plastic	NG	Between 1989 and 2014	Non Lead - Plastic	Between 1989 and 2014	Non Lead	No	Unknown	Single Family Residence
100001100	2001	CR 154	CISCO	76437	00032.444419	-0098.906697	Non Lead - Plastic	NG	Before 1989	Non Lead - Plastic	Between 1989 and 2014	Non Lead	No	Unknown	Single Family Residence
100001102	408	CR 252	CISCO	76437	00032.142416	-0099.012031	Non Lead - Plastic	NG	Between 1989 and 2014	Non Lead - Plastic	Between 1989 and 2014	Non Lead	No	Unknown	Single Family Residence
100001103	454	CR 252	RISING STAR	76471	00032.161536	-0099.012047	Non Lead - Plastic	NG	Between 1989 and 2014	Non Lead - Plastic	Between 1989 and 2014	Non Lead	No	Unknown	Single Family Residence
100001105		CR 282 / 283	RISING STAR	76471	00032.234041	-0098.944835	Non Lead - Plastic	NG	Before 1989	Non Lead - Plastic	Between 1989 and 2014	Non Lead	No	Unknown	Single Family Residence
100001106	202	FM 880	CISCO	76437	00032.377200	-0099.147836	Non Lead - Plastic	NG	Between 1989 and 2014	Non Lead - Plastic	Between 1989 and 2014	Non Lead	No	Unknown	Single Family Residence
100001107	1513	CR 150	CISCO	76437	00032.352769	-0099.057601	Non Lead - Plastic	NG	Before 1989	Non Lead - Plastic	Between 1989 and 2014	Non Lead	No	Unknown	Single Family Residence
100001108		FM 2945 TBD	CISCO	76437	0000032.3896	-000099.0842	Non Lead - Plastic	NG	Before 1989	Non Lead - Plastic	Between 1989 and 2014	Non Lead	No	Unknown	Single Family Residence
100001109	2430	FM 2945	CISCO	76437	0000032.3897	-0099.076136	Non Lead - Plastic	NG	Before 1989	Non Lead - Plastic	Between 1989 and 2014	Non Lead	No	Unknown	Single Family Residence
100001110		CR 157	CISCO	76437	00032.278805	-0099.085006	Non Lead - Plastic	NG	Before 1989	Non Lead - Plastic	Between 1989 and 2014	Non Lead	No	Unknown	Single Family Residence
100001111		CR 106 TBD	CISCO	76437	00032.422325	-0099.109578	Non Lead - Plastic	NG	Before 1989	Non Lead - Plastic	Between 1989 and 2014	Non Lead	No	Unknown	Single Family Residence
100001112		CR 205 / CR 210	RISING STAR	76471	00032.190299	-0099.015519	Non Lead - Plastic	NG	Between 1989 and 2014	Non Lead - Plastic	Between 1989 and 2014	Non Lead	No	Unknown	Single Family Residence
100001114	8810	HWY 6	CISCO	76437	00032.389495	-0098.910185	Non Lead - Plastic	NG	Before 1989	Non Lead - Plastic	Between 1989 and 2014	Non Lead	No	Unknown	Single Family Residence
100001115	850	CR 377	RISING STAR	76471	000032.10867	-000098.9297	Non Lead - Plastic	NG	Before 1989	Non Lead - Plastic	Between 1989 and 2014	Non Lead	No	Unknown	Single Family Residence

[illegible]	244 CROCKETT ST.	PUTNAM	76469	[illegible]	[illegible]	Non Lead - Plastic	NG	Before 1989	Non Lead - Plastic	Between 1989 and 2014	Non Lead	No	Unknown	Single Family Residence
[illegible]	5538 N FM 880	CISCO	76437	[illegible]	[illegible]	Non Lead - Plastic	NG	Before 1989	Non Lead - Plastic	Between 1989 and 2014	Non Lead	No	Unknown	Single Family Residence
[illegible]	6103 FM 2526	CARBON	76435	[illegible]	[illegible]	Non Lead - Plastic	NG	Before 1989	Non Lead - Plastic	Between 1989 and 2014	Non Lead	No	Unknown	Single Family Residence
[illegible]	638 FM 569	CISCO	76437	[illegible]	[illegible]	Non Lead - Plastic	NG	Between 1989 and 2014	Non Lead - Plastic	Between 1989 and 2014	Non Lead	No	Unknown	Single Family Residence
[illegible]	349 CR 252	RISING STAR	76471	[illegible]	[illegible]	Non Lead - Plastic	NG	Between 1989 and 2014	Non Lead - Plastic	Between 1989 and 2014	Non Lead	No	Unknown	Single Family Residence
[illegible]	9424 HWY 569	RISING STAR	76471	[illegible]	[illegible]	Non Lead - Plastic	NG	Between 1989 and 2014	Non Lead - Plastic	Between 1989 and 2014	Non Lead	No	Unknown	Single Family Residence
[illegible]	1304 HWY 206	CISCO	76437	[illegible]	[illegible]	Non Lead - Plastic	NG	Before 1989	Non Lead - Plastic	Between 1989 and 2014	Non Lead	No	Unknown	Single Family Residence
[illegible]	224 CR 154	EASTLAND	76448	[illegible]	[illegible]	Non Lead - Plastic	NG	Between 1989 and 2014	Non Lead - Plastic	Between 1989 and 2014	Non Lead	No	Unknown	Single Family Residence
[illegible]	2406 CR 164	EASTLAND	76448	[illegible]	[illegible]	Non Lead - Plastic	NG	Between 1989 and 2014	Non Lead - Plastic	Between 1989 and 2014	Non Lead	No	Unknown	Single Family Residence
[illegible]	288 HWY 374	RISING STAR	76471	[illegible]	[illegible]	Non Lead - Plastic	NG	Before 1989	Non Lead - Plastic	Between 1989 and 2014	Non Lead	No	Unknown	Single Family Residence
[illegible]	458 CR 221	CISCO	76437	[illegible]	[illegible]	Non Lead - Plastic	NG	Before 1989	Non Lead - Plastic	Between 1989 and 2014	Non Lead	No	Unknown	Single Family Residence
[illegible]	2514 CR 164	RISING STAR	76471	[illegible]	[illegible]	Non Lead - Plastic	NG	Between 1989 and 2014	Non Lead - Plastic	Between 1989 and 2014	Non Lead	No	Unknown	Single Family Residence
[illegible]	203 CR 280	RISING STAR	76471	[illegible]	[illegible]	Non Lead - Plastic	NG	Before 1989	Non Lead - Plastic	Between 1989 and 2014	Non Lead	No	Unknown	Single Family Residence
[illegible]	CR 165	RISING STAR	76471	[illegible]	[illegible]	Non Lead - Plastic	NG	Before 1989	Non Lead - Plastic	Between 1989 and 2014	Non Lead	No	Unknown	Single Family Residence
[illegible]	14585 CR 304	CARBON	76435	[illegible]	[illegible]	Non Lead - Plastic	NG	Before 1989	Non Lead - Plastic	Between 1989 and 2014	Non Lead	No	Unknown	Single Family Residence
[illegible]	CR 189	CARBON	76435	[illegible]	[illegible]	Non Lead - Plastic	NG	Before 1989	Non Lead - Plastic	Between 1989 and 2014	Non Lead	No	Unknown	Single Family Residence
[illegible]	187 CR 187	CISCO	76437	[illegible]	[illegible]	Non Lead - Plastic	NG	Between 1989 and 2014	Non Lead - Plastic	Between 1989 and 2014	Non Lead	No	Unknown	Single Family Residence
[illegible]	CR 176	CISCO	76437	[illegible]	[illegible]	Non Lead - Plastic	NG	Before 1989	Non Lead - Plastic	Between 1989 and 2014	Non Lead	No	Unknown	Single Family Residence
[illegible]	124 CR 264	RISING STAR	76471	[illegible]	[illegible]	Non Lead - Plastic	NG	Before 1989	Non Lead - Plastic	Between 1989 and 2014	Non Lead	No	Unknown	Single Family Residence
[illegible]	FM 569	RISING STAR	76471	[illegible]	[illegible]	Non Lead - Plastic	NG	Before 1989	Non Lead - Plastic	Between 1989 and 2014	Non Lead	No	Unknown	Single Family Residence
[illegible]	443 CR 196	CARBON	76435	[illegible]	[illegible]	Non Lead - Plastic	NG	Between 1989 and 2014	Non Lead - Plastic	Between 1989 and 2014	Non Lead	No	Unknown	Single Family Residence
[illegible]	462 CR 252	RISING STAR	76471	[illegible]	[illegible]	Non Lead - Plastic	NG	Between 1989 and 2014	Non Lead - Plastic	Between 1989 and 2014	Non Lead	No	Unknown	Single Family Residence
[illegible]	1300 HWY 206	CISCO	76437	[illegible]	[illegible]	Non Lead - Plastic	NG	Before 1989	Non Lead - Plastic	Between 1989 and 2014	Non Lead	No	Unknown	Single Family Residence
[illegible]	709 CR 260	RISING STAR	76471	[illegible]	[illegible]	Non Lead - Plastic	NG	Before 1989	Non Lead - Plastic	Between 1989 and 2014	Non Lead	No	Unknown	Single Family Residence
[illegible]	750 CR 109	CISCO	76437	[illegible]	[illegible]	Non Lead - Plastic	NG	Before 1989	Non Lead - Plastic	Between 1989 and 2014	Non Lead	No	Unknown	Single Family Residence
[illegible]	15110 IH 20	CISCO	76437	[illegible]	[illegible]	Non Lead - Plastic	NG	Between 1989 and 2014	Non Lead - Plastic	Between 1989 and 2014	Non Lead	No	Unknown	Single Family Residence
[illegible]	1002 CR 187	CISCO	76437	[illegible]	[illegible]	Non Lead - Plastic	NG	Before 1989	Non Lead - Plastic	Between 1989 and 2014	Non Lead	No	Unknown	Single Family Residence
[illegible]	FM 1027 TBD	CISCO	76437	[illegible]	[illegible]	Non Lead - Plastic	NG	Before 1989	Non Lead - Plastic	Between 1989 and 2014	Non Lead	No	Unknown	Single Family Residence
[illegible]	CR 109	CISCO	76437	[illegible]	[illegible]	Non Lead - Plastic	NG	Before 1989	Non Lead - Plastic	Between 1989 and 2014	Non Lead	No	Unknown	Single Family Residence
[illegible]	CR 294	CARBON	76435	[illegible]	[illegible]	Non Lead - Plastic	NG	Before 1989	Non Lead - Plastic	Between 1989 and 2014	Non Lead	No	Unknown	Single Family Residence
[illegible]	CR 603 / CR 380	CARBON	76435	[illegible]	[illegible]	Non Lead - Plastic	NG	Before 1989	Non Lead - Plastic	Between 1989 and 2014	Non Lead	No	Unknown	Single Family Residence
[illegible]	9469 FM 2526	CISCO	76437	[illegible]	[illegible]	Non Lead - Plastic	NG	Between 1989 and 2014	Non Lead - Plastic	Between 1989 and 2014	Non Lead	No	Unknown	Single Family Residence
[illegible]	CR 296	CISCO	76437	[illegible]	[illegible]	Non Lead - Plastic	NG	Before 1989	Non Lead - Plastic	Between 1989 and 2014	Non Lead	No	Unknown	Single Family Residence
[illegible]	3403 CR 187	CISCO	76437	[illegible]	[illegible]	Non Lead - Plastic	NG	Before 1989	Non Lead - Plastic	Between 1989 and 2014	Non Lead	No	Unknown	Single Family Residence
[illegible]	CR 157	CISCO	76437	[illegible]	[illegible]	Non Lead - Plastic	NG	Between 1989 and 2014	Non Lead - Plastic	Between 1989 and 2014	Non Lead	No	Unknown	Single Family Residence
[illegible]	CR 305	CISCO	76437			Non Lead - Plastic	NG	Before 1989	Non Lead - Plastic	Between 1989 and 2014	Non Lead	No	Unknown	Single Family Residence
[illegible]	9903 HWY 6	CISCO	76437	[illegible]	[illegible]	Non Lead - Plastic	NG	Before 1989	Non Lead - Plastic	Between 1989 and 2014	Non Lead	No	Unknown	Single Family Residence
[illegible]	517 SPUR 490	EASTLAND	76448	[illegible]	[illegible]	Non Lead - Plastic	NG	Before 1989	Non Lead - Plastic	Between 1989 and 2014	Non Lead	No	Unknown	Single Family Residence
[illegible]	804 CR 154	EASTLAND	76448	[illegible]	[illegible]	Non Lead - Plastic	NG	Before 1989	Non Lead - Plastic	Between 1989 and 2014	Non Lead	No	Unknown	Single Family Residence
[illegible]	911 CR 177	EASTLAND	76448	[illegible]	[illegible]	Non Lead - Plastic	NG	Before 1989	Non Lead - Plastic	Between 1989 and 2014	Non Lead	No	Unknown	Single Family Residence
[illegible]	14818 IH 20	CISCO	76437	[illegible]	[illegible]	Non Lead - Plastic	NG	Before 1989	Non Lead - Plastic	Between 1989 and 2014	Non Lead	No	Unknown	Single Family Residence
[illegible]	8318 HWY 6	CISCO	76437	[illegible]	[illegible]	Non Lead - Plastic	NG	Before 1989	Non Lead - Plastic	Between 1989 and 2014	Non Lead	No	Unknown	Single Family Residence
[illegible]	303 CR 154	CISCO	76437	[illegible]	[illegible]	Non Lead - Plastic	NG	Before 1989	Non Lead - Plastic	Between 1989 and 2014	Non Lead	No	Unknown	Single Family Residence
[illegible]	2501 HWY 183	CISCO	76437	[illegible]	[illegible]	Non Lead - Plastic	NG	Before 1989	Non Lead - Plastic	Between 1989 and 2014	Non Lead	No	Unknown	Single Family Residence
[illegible]	801 CR 109	CISCO	76437	[illegible]	[illegible]	Non Lead - Plastic	NG	Before 1989	Non Lead - Plastic	Between 1989 and 2014	Non Lead	No	Unknown	Single Family Residence
[illegible]	LOCUST ST. - PUM	PUTNAM	76469	[illegible]	[illegible]	Non Lead - Plastic	NG	Before 1989	Non Lead - Plastic	Between 1989 and 2014	Non Lead	No	Unknown	Single Family Residence
[illegible]	LOCUST ST. FILLIN	PUTNAM	76469	[illegible]	[illegible]	Non Lead - Plastic	NG	Before 1989	Non Lead - Plastic	Between 1989 and 2014	Non Lead	No	Unknown	Single Family Residence
[illegible]	CR 151	PUTNAM	76469	[illegible]	[illegible]	Non Lead - Plastic	NG	Before 1989	Non Lead - Plastic	Between 1989 and 2014	Non Lead	No	Unknown	Single Family Residence
[illegible]	LOCUST ST.	PUTNAM	76469	[illegible]	[illegible]	Non Lead - Plastic	NG	Before 1989	Non Lead - Plastic	Between 1989 and 2014	Non Lead	No	Unknown	Single Family Residence
[illegible]	116 TRAVIS ST.	PUTNAM	76469	[illegible]	[illegible]	Non Lead - Plastic	NG	Before 1989	Non Lead - Plastic	Between 1989 and 2014	Non Lead	No	Unknown	Single Family Residence
[illegible]	12752 IH 20 E	PUTNAM	76469	[illegible]	[illegible]	Non Lead - Plastic	NG	Before 1989	Non Lead - Plastic	Between 1989 and 2014	Non Lead	No	Unknown	Single Family Residence
[illegible]	12695 IH 20	CISCO	76437	[illegible]	[illegible]	Non Lead - Plastic	NG	Between 1989 and 2014	Non Lead - Plastic	Between 1989 and 2014	Non Lead	No	Unknown	Single Family Residence
[illegible]	12693 IH 20	CISCO	76437	[illegible]	[illegible]	Non Lead - Plastic	NG	Between 1989 and 2014	Non Lead - Plastic	Between 1989 and 2014	Non Lead	No	Unknown	Single Family Residence
[illegible]	FANNIN ST.	PUTNAM	76469	[illegible]	[illegible]	Non Lead - Plastic	NG	Before 1989	Non Lead - Plastic	Between 1989 and 2014	Non Lead	No	Unknown	Single Family Residence
[illegible]	FM 181	CISCO	76437	[illegible]	[illegible]	Non Lead - Plastic	NG	Before 1989	Non Lead - Plastic	Between 1989 and 2014	Non Lead	No	Unknown	Single Family Residence
[illegible]	12269 IH 20	CISCO	76437			Non Lead - Plastic	NG	Between 1989 and 2014	Non Lead - Plastic	Between 1989 and 2014	Non Lead	No	Unknown	Single Family Residence
[illegible]	2058 CR 124	CISCO	76437	[illegible]	[illegible]	Non Lead - Plastic	NG	Before 1989	Non Lead - Plastic	Between 1989 and 2014	Non Lead	No	Unknown	Single Family Residence
[illegible]	CR 167	CISCO	76437	[illegible]	[illegible]	Non Lead - Plastic	NG	Between 1989 and 2014	Non Lead - Plastic	Between 1989 and 2014	Non Lead	No	Unknown	Single Family Residence
[illegible]	253 CR 156	CISCO	76437	[illegible]	[illegible]	Non Lead - Plastic	NG	Before 1989	Non Lead - Plastic	Between 1989 and 2014	Non Lead	No	Unknown	Single Family Residence
[illegible]	1902 CR 156	CISCO	76437	[illegible]	[illegible]	Non Lead - Plastic	NG	Before 1989	Non Lead - Plastic	Between 1989 and 2014	Non Lead	No	Unknown	Single Family Residence
[illegible]	1353 FM 1864	CISCO	76437	[illegible]	[illegible]	Non Lead - Plastic	NG	Before 1989	Non Lead - Plastic	Between 1989 and 2014	Non Lead	No	Unknown	Single Family Residence
[illegible]	820 CR 168	CISCO	76437	[illegible]	[illegible]	Non Lead - Plastic	NG	Before 1989	Non Lead - Plastic	Between 1989 and 2014	Non Lead	No	Unknown	Single Family Residence
[illegible]	10601 HWY 183	CISCO	76437	[illegible]	[illegible]	Non Lead - Plastic	NG	Before 1989	Non Lead - Plastic	Between 1989 and 2014	Non Lead	No	Unknown	Single Family Residence
[illegible]	HWY 183 / CR 28	CISCO	76437	[illegible]	[illegible]	Non Lead - Plastic	NG	Before 1989	Non Lead - Plastic	Between 1989 and 2014	Non Lead	No	Unknown	Single Family Residence
[illegible]	109 CR 280	CISCO	76437	[illegible]	[illegible]	Non Lead - Plastic	NG	Before 1989	Non Lead - Plastic	Between 1989 and 2014	Non Lead	No	Unknown	Single Family Residence
[illegible]	216 CR 280	CISCO	76437	[illegible]	[illegible]	Non Lead - Plastic	NG	Between 1989 and 2014	Non Lead - Plastic	Between 1989 and 2014	Non Lead	No	Unknown	Single Family Residence
[illegible]	1087 CR 517	PUTNAM	76469	[illegible]	[illegible]	Non Lead - Plastic	NG	Before 1989	Non Lead - Plastic	Between 1989 and 2014	Non Lead	No	Unknown	Single Family Residence
[illegible]	CR 613	CISCO	76437	[illegible]	[illegible]	Non Lead - Plastic	NG	Before 1989	Non Lead - Plastic	Between 1989 and 2014	Non Lead	No	Unknown	Single Family Residence
[illegible]	HWY 6	EASTLAND	76448	[illegible]	[illegible]	Non Lead - Plastic	NG	Between 1989 and 2014	Non Lead - Plastic	Between 1989 and 2014	Non Lead	No	Unknown	Single Family Residence
[illegible]	2168 HWY 206	CISCO	76437	[illegible]	[illegible]	Non Lead - Plastic	NG	Before 1989	Non Lead - Plastic	Between 1989 and 2014	Non Lead	No	Unknown	Single Family Residence
[illegible]	CR 129	CISCO	76437	[illegible]	[illegible]	Non Lead - Plastic	NG	Before 1989	Non Lead - Plastic	Between 1989 and 2014	Non Lead	No	Unknown	Single Family Residence
[illegible]	875 CR 168	CISCO	76437	[illegible]	[illegible]	Non Lead - Plastic	NG	Before 1989	Non Lead - Plastic	Between 1989 and 2014	Non Lead	No	Unknown	Single Family Residence
[illegible]	IH 20	EASTLAND	76448	[illegible]	[illegible]	Non Lead - Plastic	NG	Before 1989	Non Lead - Plastic	Between 1989 and 2014	Non Lead	No	Unknown	Single Family Residence
[illegible]	IH 20	CISCO	76437	[illegible]	[illegible]	Non Lead - Plastic	NG	Before 1989	Non Lead - Plastic	Between 1989 and 2014	Non Lead	No	Unknown	Single Family Residence
[illegible]	FM 1027	CARBON	76435	[illegible]	[illegible]	Non Lead - Plastic	NG	Before 1989	Non Lead - Plastic	Between 1989 and 2014	Non Lead	No	Unknown	Single Family Residence
[illegible]	CR 183	PUTNAM	76469	[illegible]	[illegible]	Non Lead - Plastic	NG	Before 1989	Non Lead - Plastic	Between 1989 and 2014	Non Lead	No	Unknown	Single Family Residence
[illegible]	CR 143	CISCO	76437	[illegible]	[illegible]	Non Lead - Plastic	NG	Before 1989	Non Lead - Plastic	Between 1989 and 2014	Non Lead	No	Unknown	Single Family Residence
[illegible]	10 E IH 20	CISCO	76437	[illegible]	[illegible]	Non Lead - Plastic	NG	Before 1989	Non Lead - Plastic	Between 1989 and 2014	Non Lead	No	Unknown	Single Family Residence
[illegible]	FM 1864	CISCO	76437	[illegible]	[illegible]	Non Lead - Plastic	NG	Before 1989	Non Lead - Plastic	Between 1989 and 2014	Non Lead	No	Unknown	Single Family Residence
[illegible]	3065 FM 1027	CISCO	76437	[illegible]	[illegible]	Non Lead - Plastic	NG	Before 1989	Non Lead - Plastic	Between 1989 and 2014	Non Lead	No	Unknown	Single Family Residence
[illegible]	PINE ST.	CISCO	76437	[illegible]	[illegible]	Non Lead - Plastic	NG	Before 1989	Non Lead - Plastic	Between 1989 and 2014	Non Lead	No	Unknown	Single Family Residence
[illegible]	HWY 6	CISCO	76437	[illegible]	[illegible]	Non Lead - Plastic	NG	Between 1989 and 2014	Non Lead - Plastic	Between 1989 and 2014	Non Lead	No	Unknown	Single Family Residence
[illegible]	8265 HWY 6	CISCO	76437	[illegible]	[illegible]	Non Lead - Plastic	NG	Before 1989	Non Lead - Plastic	Between 1989 and 2014	Non Lead	No	Unknown	Single Family Residence
[illegible]	17060 IH 20	CISCO	76437	[illegible]	[illegible]	Non Lead - Plastic	NG	Before 1989	Non Lead - Plastic	Between 1989 and 2014	Non Lead	No	Unknown	Single Family Residence
[illegible]	CR 174	CISCO	76437	[illegible]	[illegible]	Non Lead - Plastic	NG	Before 1989	Non Lead - Plastic	Between 1989 and 2014	Non Lead	No	Unknown	Single Family Residence

200000621	CR 306	MIDWAY	76864	000202.32793	-000099.1441	Non-Land - Plastic	NO	Before 1989	Non-Land - Plastic	Between 1989 and 2016	Non-Land	No	Unknown	Single-Family Residence
200000626	1087 CR 317	PUTNAM	76469	000202.28629	-000099.195	Non-Land - Plastic	NO	Before 1989	Non-Land - Plastic	Between 1989 and 2016	Non-Land	No	Unknown	Single-Family Residence
200000628	1191 FM 90	EASTLAND	76448	000202.37023	-000098.8892	Non-Land - Plastic	NO	Before 1989	Non-Land - Plastic	Between 1989 and 2016	Non-Land	No	Unknown	Single-Family Residence
200000637	1 CR 1 - WINGAR 080	EASTLAND	76448	00202.3	-000098.8	Non-Land - Plastic	NO	Before 1989	Non-Land - Plastic	Between 1989 and 2016	Non-Land	No	Unknown	Single-Family Residence
200000639	1701 IH-20	CISCO	76437	32.379705	-98.214356	Non-Land - Plastic	NO	Before 1989	Non-Land - Plastic	Between 1989 and 2016	Non-Land	No	Unknown	Single-Family Residence
200000653	1151 CR 207	CISCO	76437	00202.21073	-000098.9991	Non-Land - Plastic	NO	Before 1989	Non-Land - Plastic	Between 1989 and 2016	Non-Land	No	Unknown	Single-Family Residence
200000656	171 CR 210	CISCO	76437	00202.21209	-000099.0254	Non-Land - Plastic	NO	Before 1989	Non-Land - Plastic	Between 1989 and 2016	Non-Land	No	Unknown	Single-Family Residence
200000657	200 FR 202	CISCO	76437	00202.22167	-000099.0184	Non-Land - Plastic	NO	Before 1989	Non-Land - Plastic	Between 1989 and 2016	Non-Land	No	Unknown	Single-Family Residence
200000663	9102 FM 2526	CISCO	76437	00202.21792	-000098.9151	Non-Land - Plastic	NO	Before 1989	Non-Land - Plastic	Between 1989 and 2016	Non-Land	No	Unknown	Single-Family Residence
200000693	1701 HWY 36	RISING STAR	76471	000000.61095	-000099.998	Non-Land - Plastic	NO	Before 1989	Non-Land - Plastic	Between 1989 and 2016	Non-Land	No	Unknown	Single-Family Residence
200000707	1 CR 1	CROSS PLAINS	76443	00202.32793	-000099.1441	Non-Land - Plastic	NO	Before 1989	Non-Land - Plastic	Between 1989 and 2016	Non-Land	No	Unknown	Single-Family Residence
200000711	1101 FM 569	RISING STAR	76471	00202.22918	-000099.0854	Non-Land - Plastic	NO	Before 1989	Non-Land - Plastic	Between 1989 and 2016	Non-Land	No	Unknown	Single-Family Residence
200000713	FM 574	RISING STAR	76471	00202.21164	-000099.0884	Non-Land - Plastic	NO	Before 1989	Non-Land - Plastic	Between 1989 and 2016	Non-Land	No	Unknown	Single-Family Residence
200000713	400 CR 330	RISING STAR	76471	00202.20243	-000099.097	Non-Land - Plastic	NO	Before 1989	Non-Land - Plastic	Between 1989 and 2016	Non-Land	No	Unknown	Single-Family Residence
200000716	HWY 36	RISING STAR	76471	00202.28963	-000099.0705	Non-Land - Plastic	NO	Before 1989	Non-Land - Plastic	Between 1989 and 2016	Non-Land	No	Unknown	Single-Family Residence
200000718	2211 FM 569	RISING STAR	76471	00202.2	-000099.0	Non-Land - Plastic	NO	Before 1989	Non-Land - Plastic	Between 1989 and 2016	Non-Land	No	Unknown	Single-Family Residence
200000766	CR 129 - WINGAR	CISCO	76437	32.368681	-98.215836	Non-Land - Plastic	NO	Before 1989	Non-Land - Plastic	Between 1989 and 2016	Non-Land	No	Unknown	Single-Family Residence
200000801	875 CR 207	CISCO	76437	00202.21203	-000098.9881	Non-Land - Plastic	NO	Before 1989	Non-Land - Plastic	Between 1989 and 2016	Non-Land	No	Unknown	Single-Family Residence
200000803	1195 IH-20	CISCO	76437	00202.37876	-000098.9012	Non-Land - Plastic	NO	Before 1989	Non-Land - Plastic	Between 1989 and 2016	Non-Land	No	Unknown	Single-Family Residence
200000815	1102 FM 569	CISCO	76437	00202.27254	-000099.0518	Non-Land - Plastic	NO	Before 1989	Non-Land - Plastic	Between 1989 and 2016	Non-Land	No	Unknown	Single-Family Residence
200000817	5100 HWY 6	CISCO	76437	00202.37526	-000099.1096	Non-Land - Plastic	NO	Before 1989	Non-Land - Plastic	Between 1989 and 2016	Non-Land	No	Unknown	Single-Family Residence
200000829	9142 HWY 6	CISCO	76437	00202.38199	-000098.9021	Non-Land - Plastic	NO	Between 1989 and 2014	Non-Land - Plastic	Between 1989 and 2016	Non-Land	No	Unknown	Single-Family Residence
200000838	1 CR 196	CISCO	76437	00202.29	-000098.9	Non-Land - Plastic	NO	Before 1989	Non-Land - Plastic	Between 1989 and 2016	Non-Land	No	Unknown	Single-Family Residence
200000839	9 HWY 6	CISCO	76437	00202.29697	-000098.8728	Non-Land - Plastic	NO	Before 1989	Non-Land - Plastic	Between 1989 and 2016	Non-Land	No	Unknown	Single-Family Residence
200000867	SPUR 490 - CIPHC	EASTLAND	76448	00202.37768	-000098.8862	Non-Land - Plastic	NO	Before 1989	Non-Land - Plastic	Between 1989 and 2016	Non-Land	No	Unknown	Single-Family Residence
200000879	CR 312	PUTNAM	76469	00202.2.6499	-000099.1383	Non-Land - Plastic	NO	Before 1989	Non-Land - Plastic	Between 1989 and 2016	Non-Land	No	Unknown	Single-Family Residence
200000889	CR 180	CISCO	76437	00202.2.6196	-000098.9149	Non-Land - Plastic	NO	Before 1989	Non-Land - Plastic	Between 1989 and 2016	Non-Land	No	Unknown	Single-Family Residence
200000909	1 CR 1	CISCO	76437	00202.32793	-0099.1441	Non-Land - Plastic	NO	Before 1989	Non-Land - Plastic	Between 1989 and 2016	Non-Land	No	Unknown	Single-Family Residence
200000911	8130 HWY 6	CISCO	76437	00202.38937	-0098.9911	Non-Land - Plastic	NO	Before 1989	Non-Land - Plastic	Between 1989 and 2016	Non-Land	No	Unknown	Single-Family Residence
200000911	1701 IH-20	CISCO	76437	00202.37627	-0099.007437	Non-Land - Plastic	NO	Before 1989	Non-Land - Plastic	Between 1989 and 2016	Non-Land	No	Unknown	Single-Family Residence
200000912	1701 IH-20	CISCO	76437	00202.37278	-0099.007398	Non-Land - Plastic	NO	Before 1989	Non-Land - Plastic	Between 1989 and 2016	Non-Land	No	Unknown	Single-Family Residence
200000913	CISCO	CISCO	76437	00202.37628	-0099.0073	Non-Land - Plastic	NO	Before 1989	Non-Land - Plastic	Between 1989 and 2016	Non-Land	No	Unknown	Single-Family Residence
200000916	CR 129 - WINGAR	CISCO	76437	00202.37022	-0099.026156	Non-Land - Plastic	NO	Before 1989	Non-Land - Plastic	Between 1989 and 2016	Non-Land	No	Unknown	Single-Family Residence
200001000	875 CR 168	CISCO	76437	00202.353913	-098.9885155	Non-Land - Plastic	NO	Before 1989	Non-Land - Plastic	Between 1989 and 2016	Non-Land	No	Unknown	Single-Family Residence
200001001	875 CR 168	CISCO	76437	00202.3	-0098.9	Non-Land - Plastic	NO	Before 1989	Non-Land - Plastic	Between 1989 and 2016	Non-Land	No	Unknown	Single-Family Residence
200001002	875 CR 168	CISCO	76437	00202.352699	-0098.986143	Non-Land - Plastic	NO	Before 1989	Non-Land - Plastic	Between 1989 and 2016	Non-Land	No	Unknown	Single-Family Residence
200001017	HWY 569	CISCO	76437	00202.29128	-0099.066298	Non-Land - Plastic	NO	Before 1989	Non-Land - Plastic	Between 1989 and 2016	Non-Land	No	Unknown	Single-Family Residence
200001038	8911 HWY 6	CISCO	76437	00202.38936	-0098.9.9356	Non-Land - Plastic	NO	Before 1989	Non-Land - Plastic	Between 1989 and 2016	Non-Land	No	Unknown	Single-Family Residence
200001039	719 CR 126	CISCO	76437	00202.425203	-0099.109166	Non-Land - Plastic	NO	Before 1989	Non-Land - Plastic	Between 1989 and 2016	Non-Land	No	Unknown	Single-Family Residence

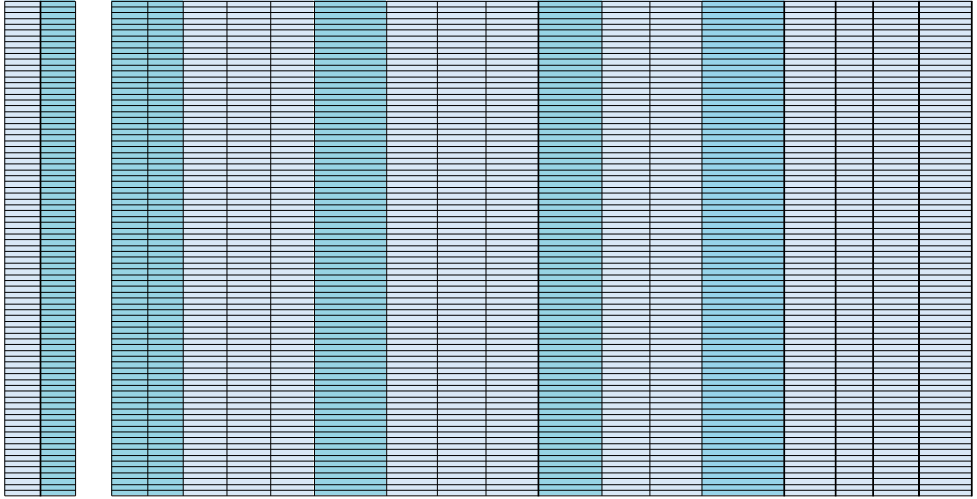

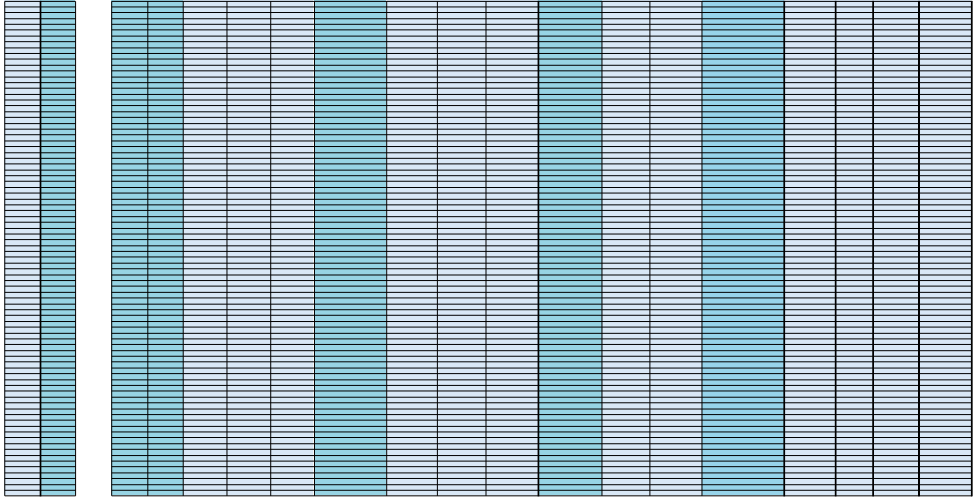

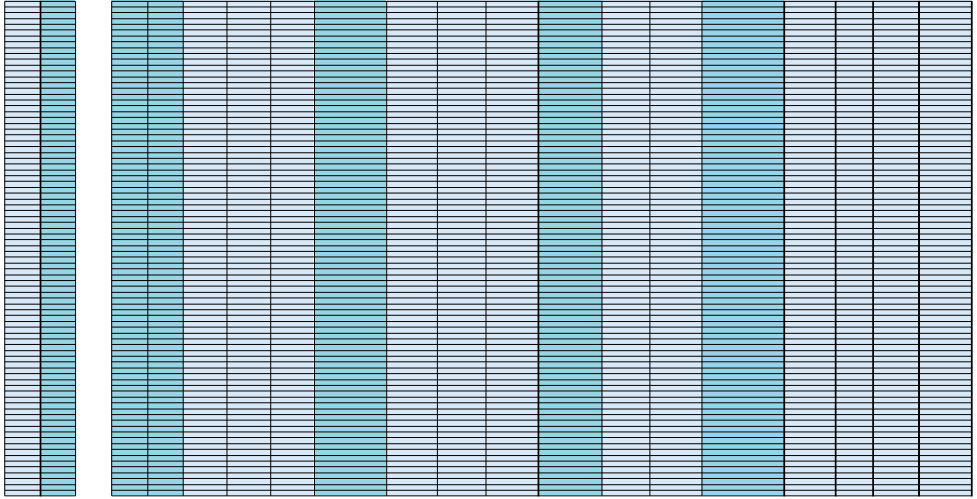

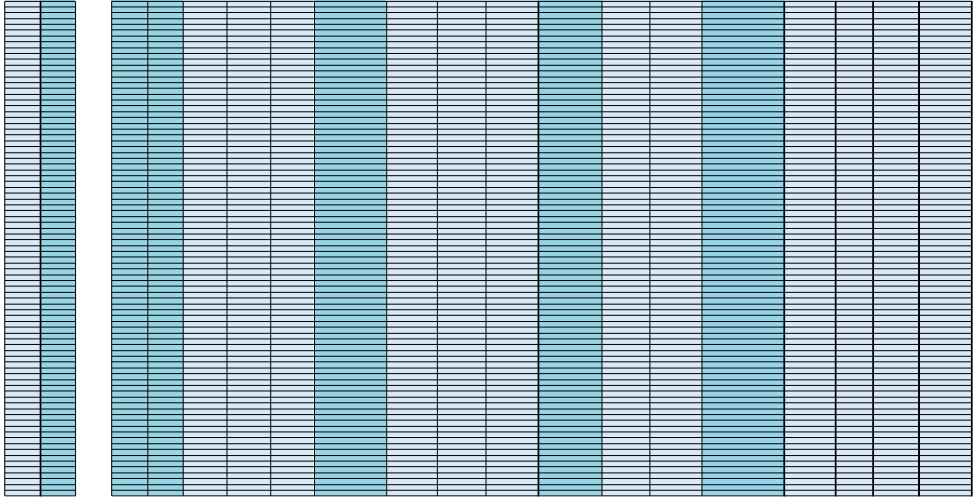

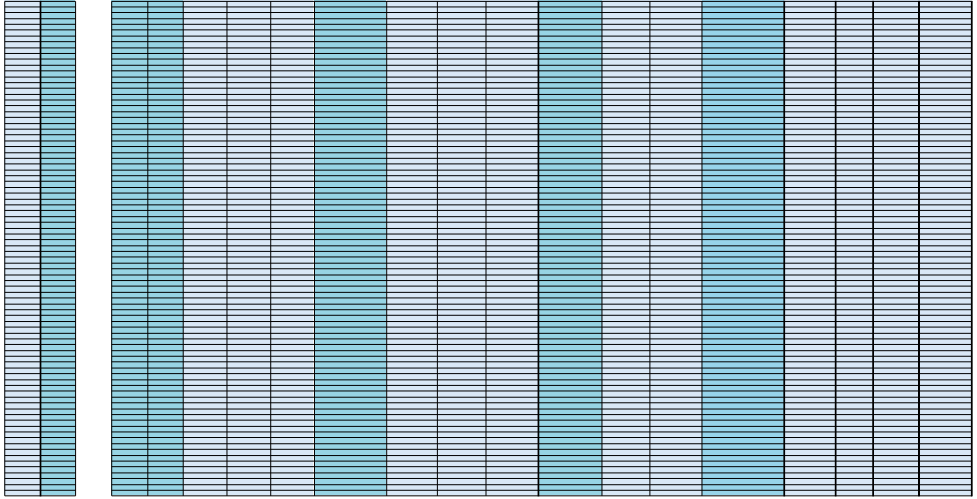

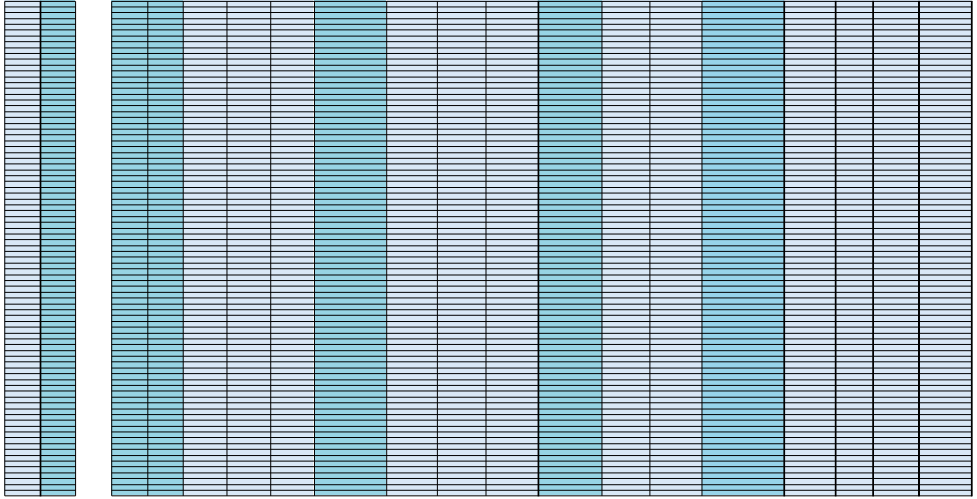

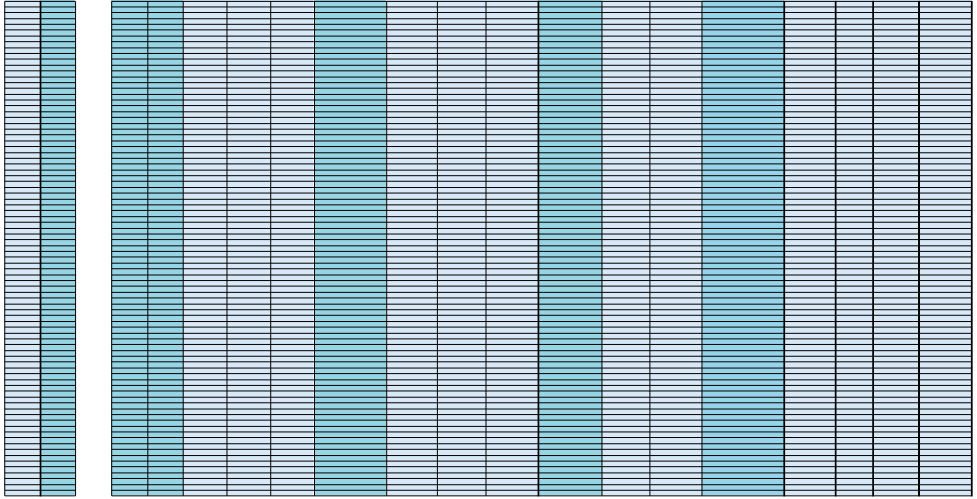

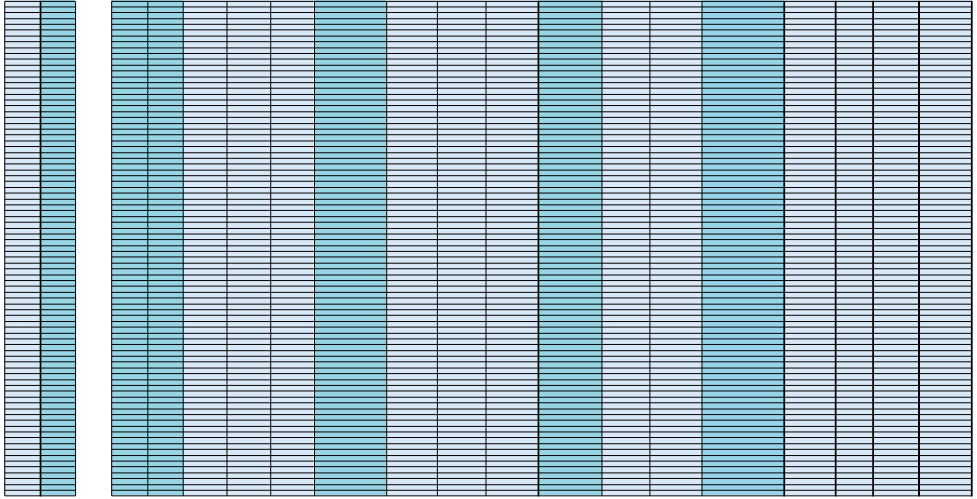

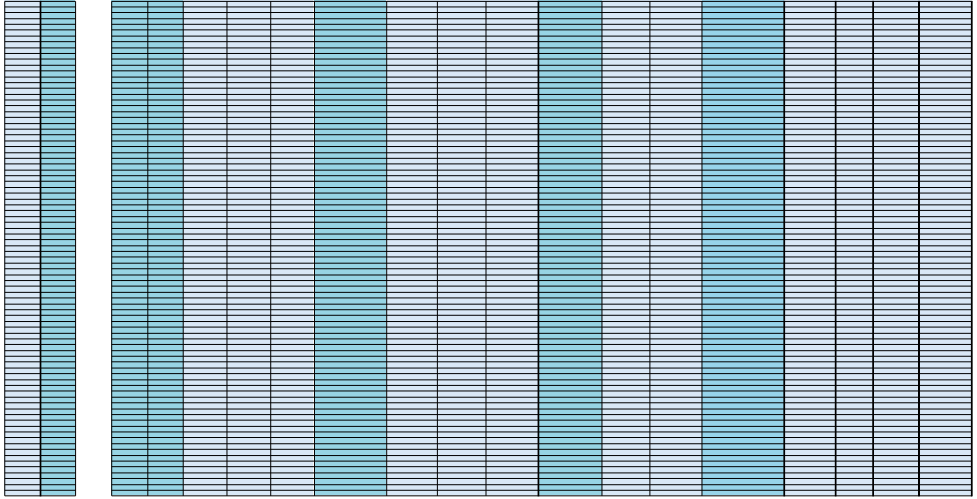

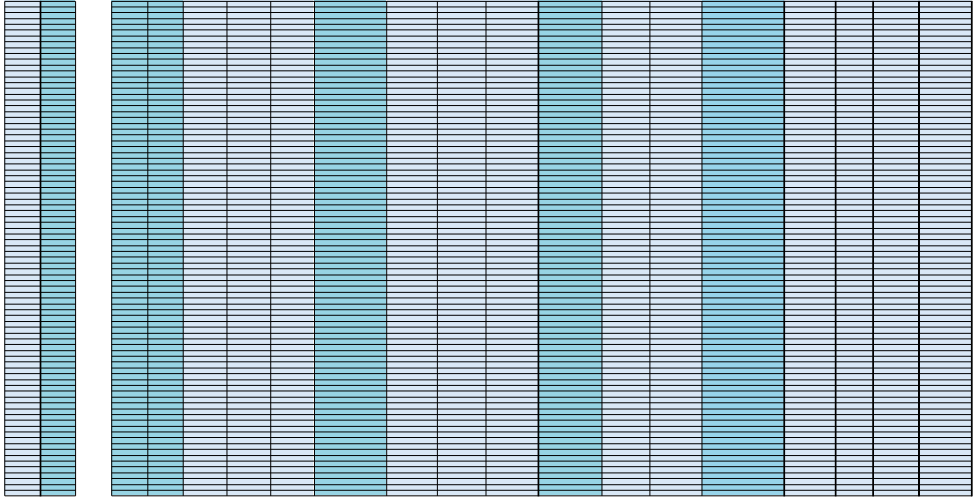

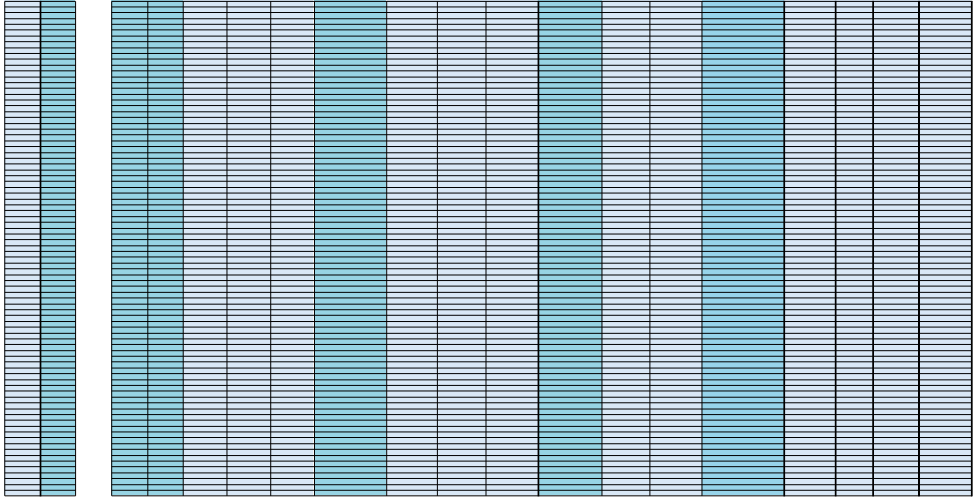

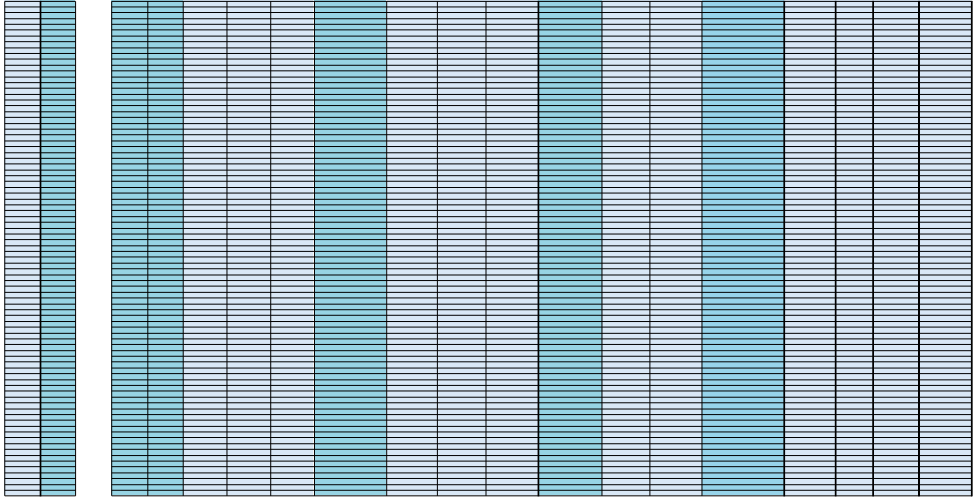

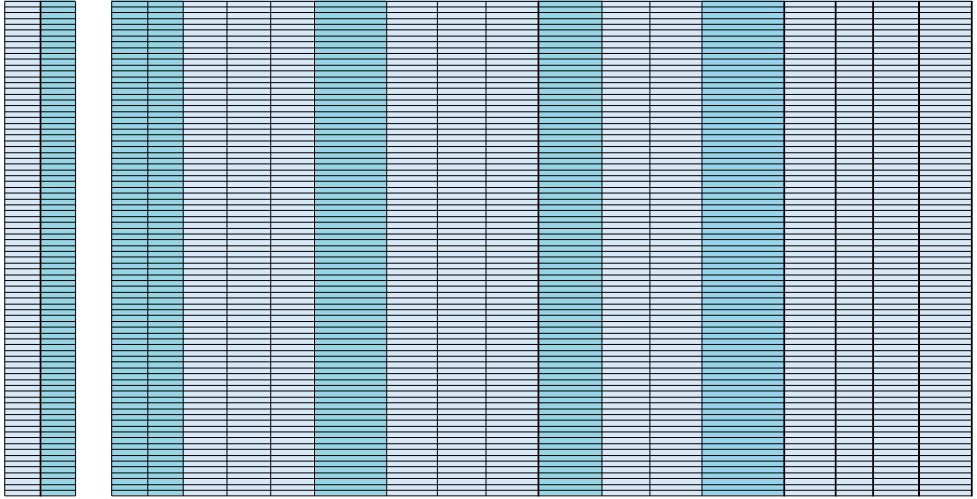

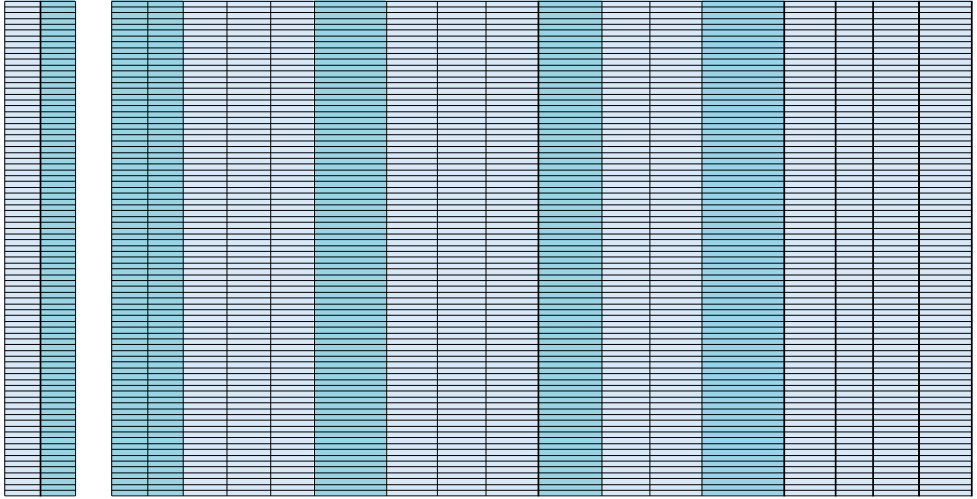

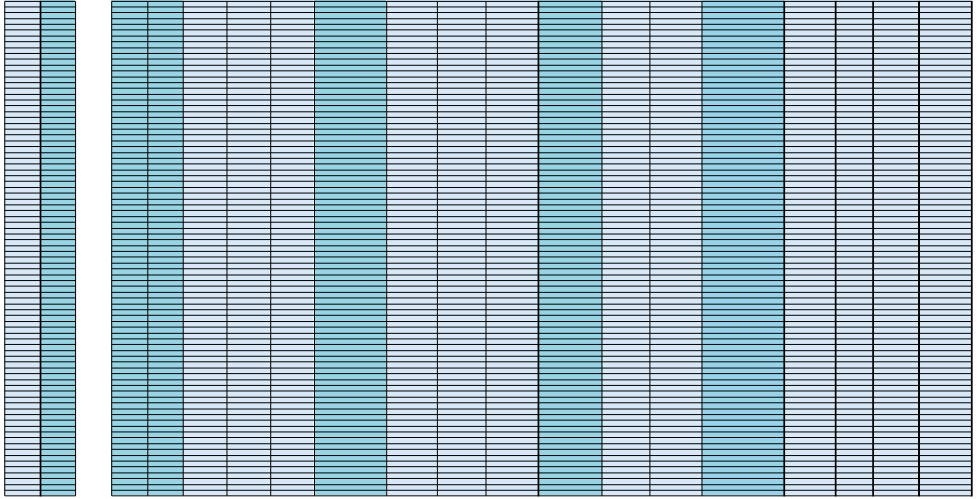

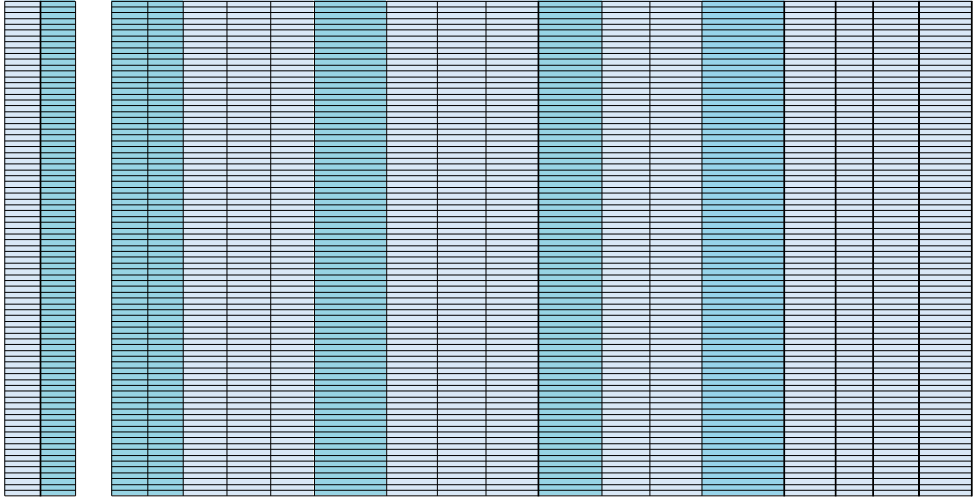

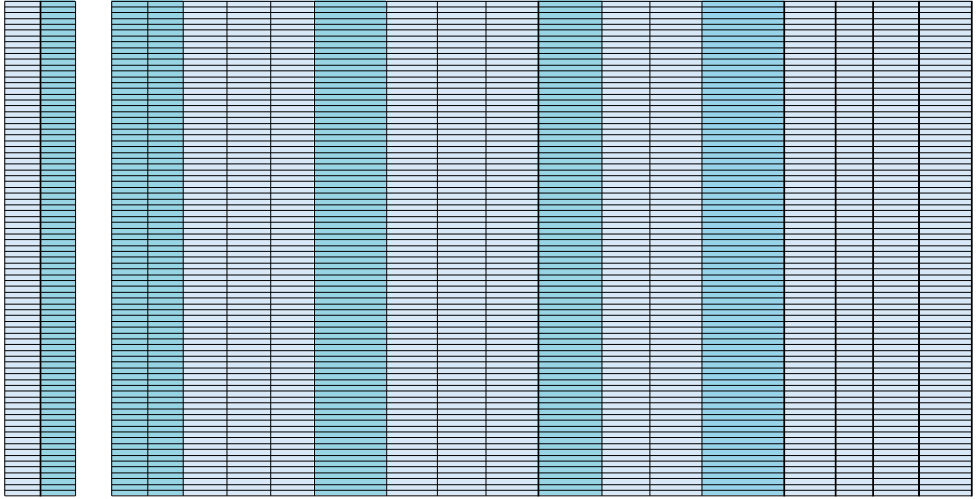

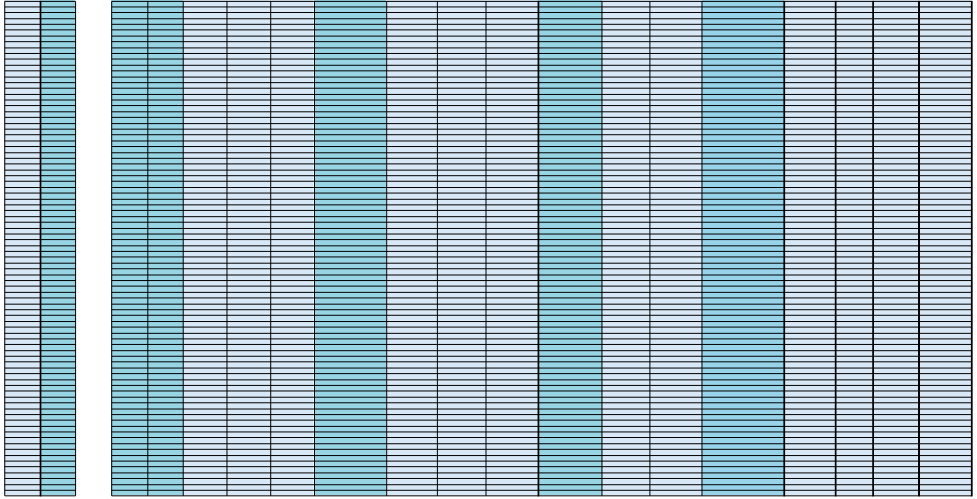

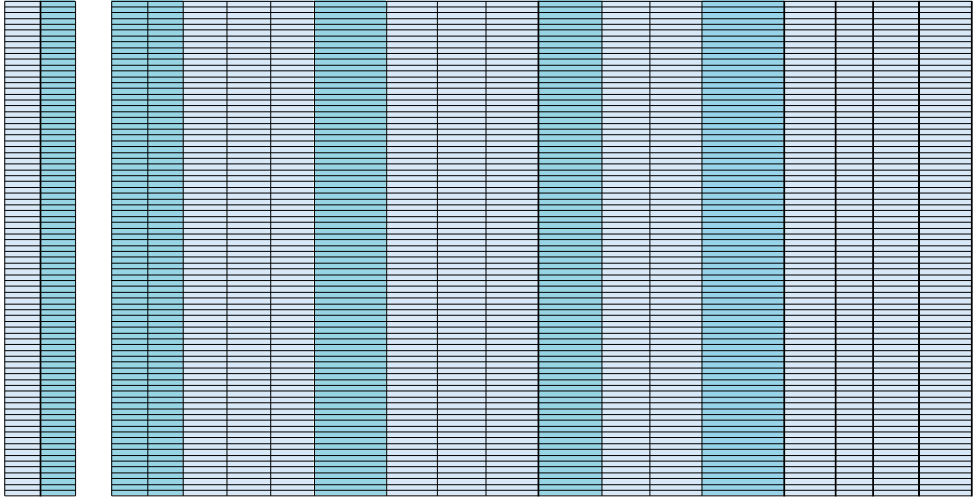

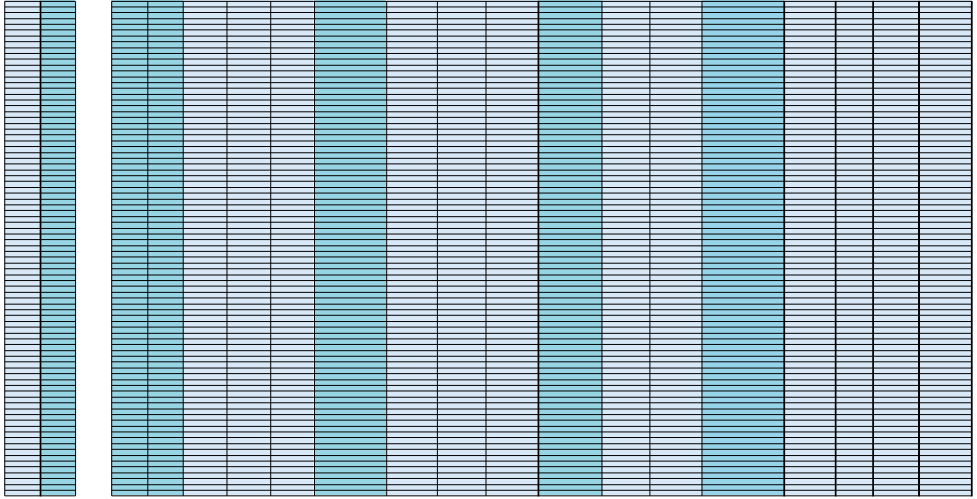

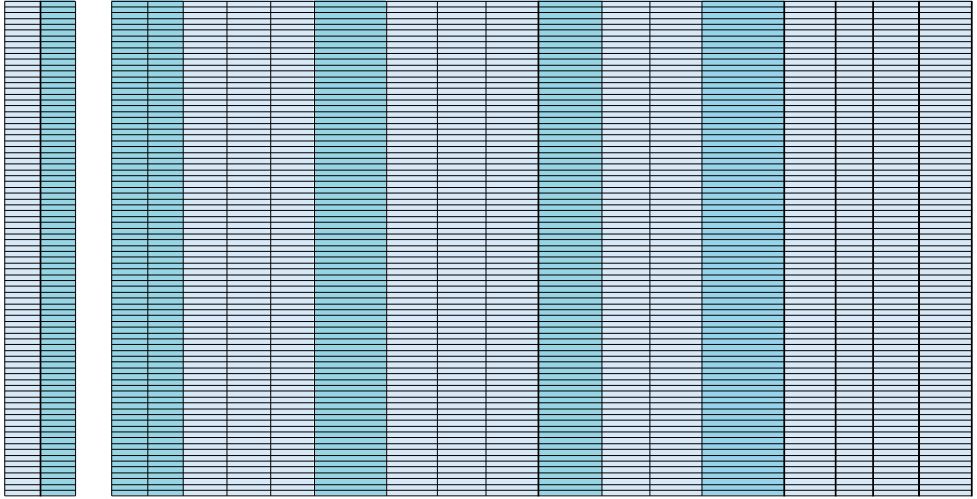

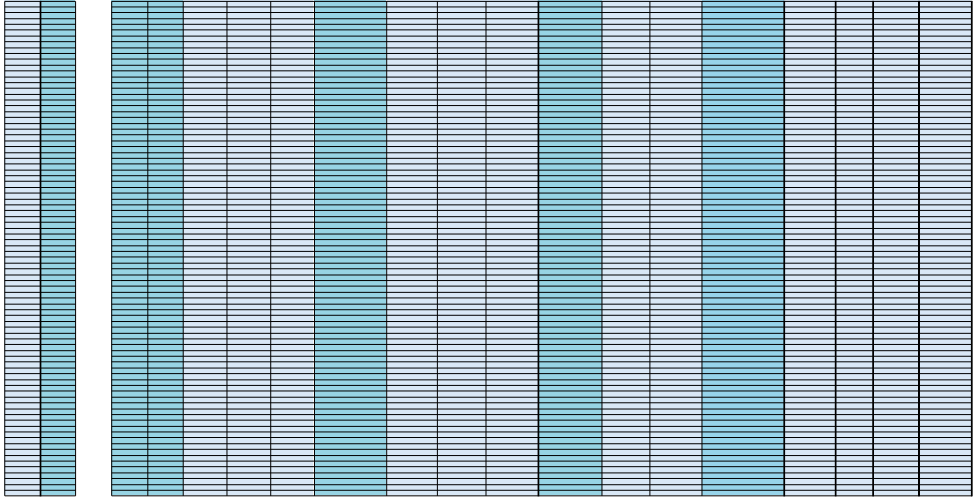

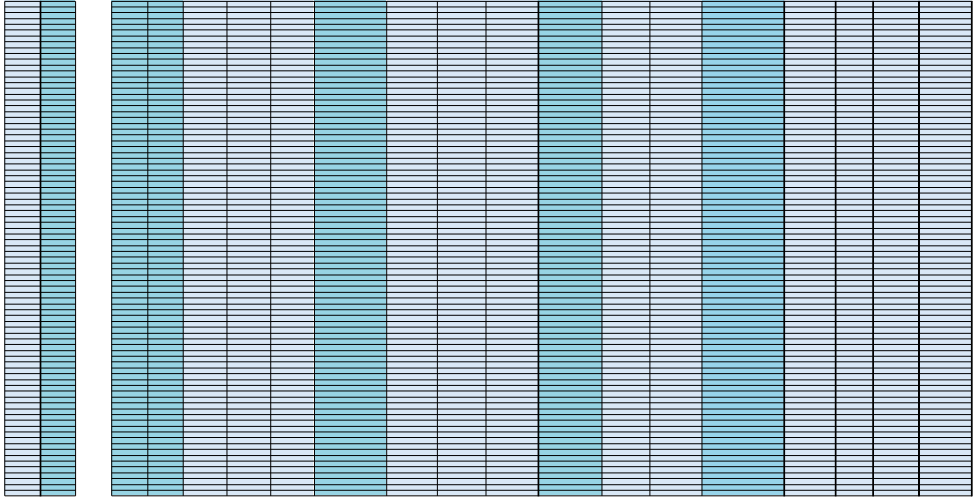

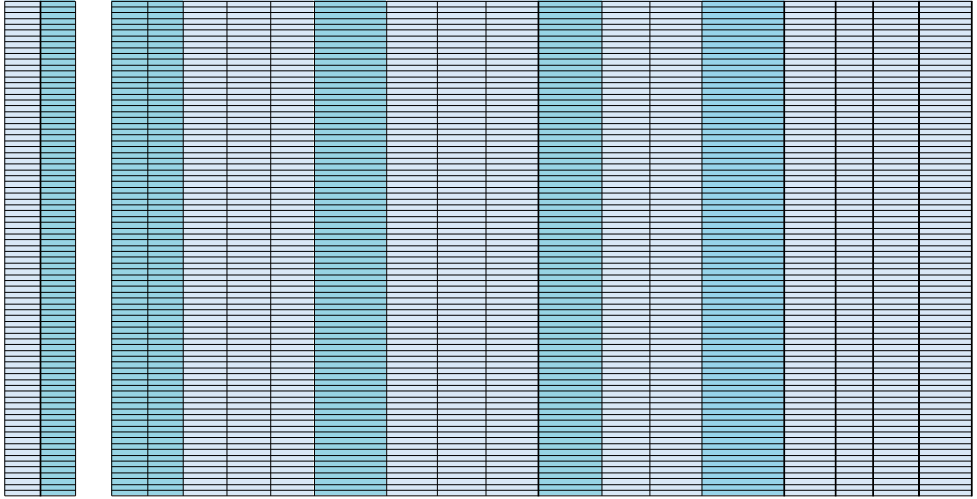

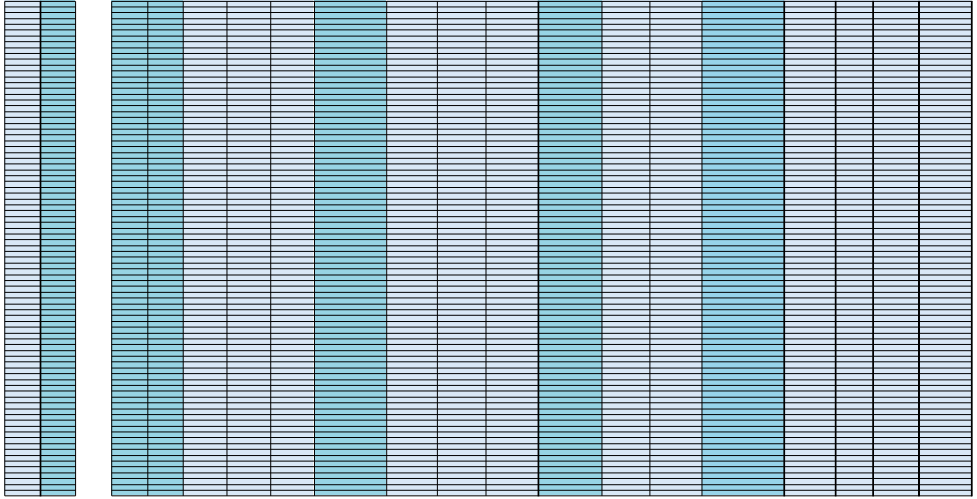

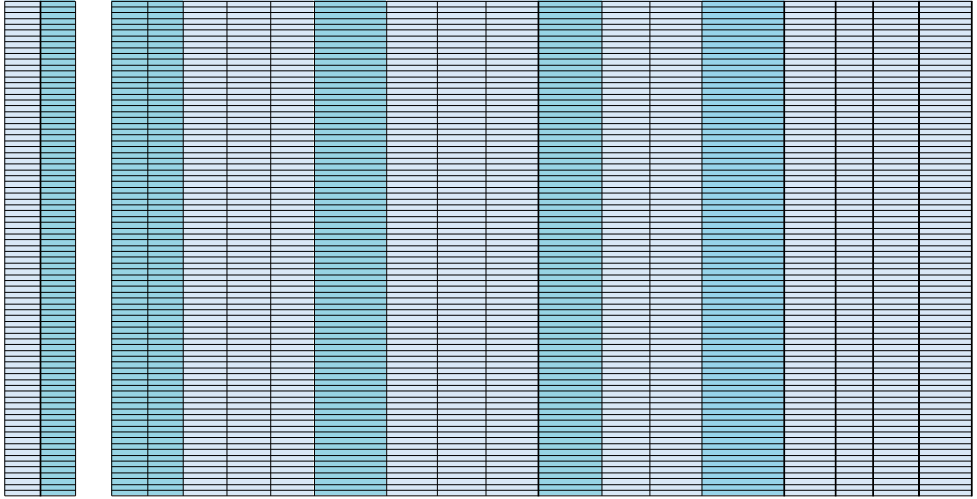

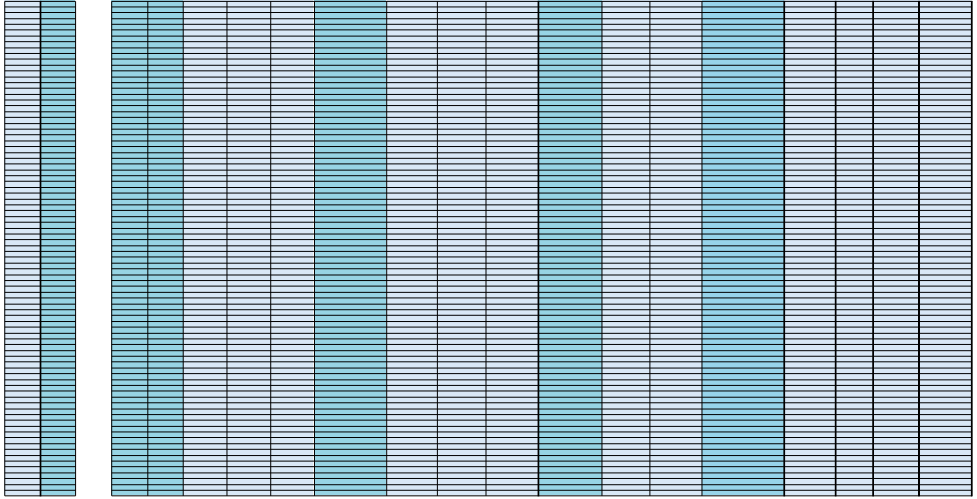

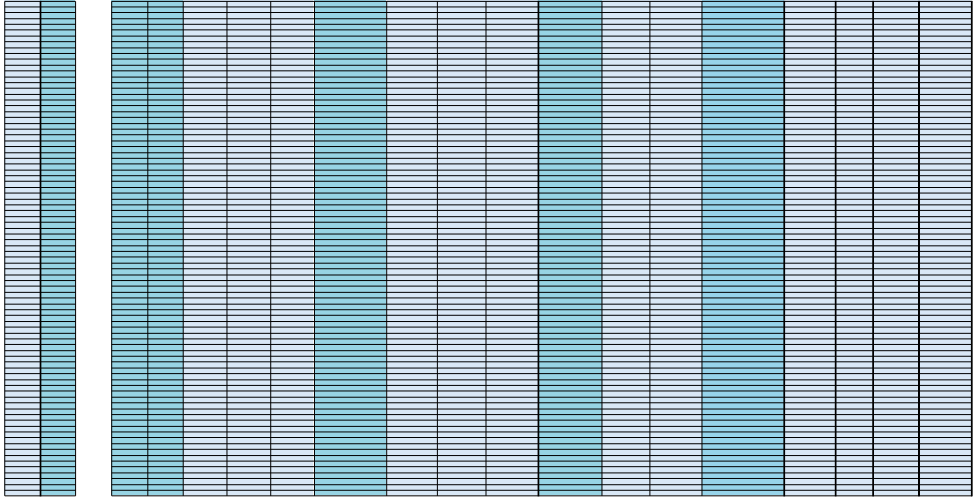

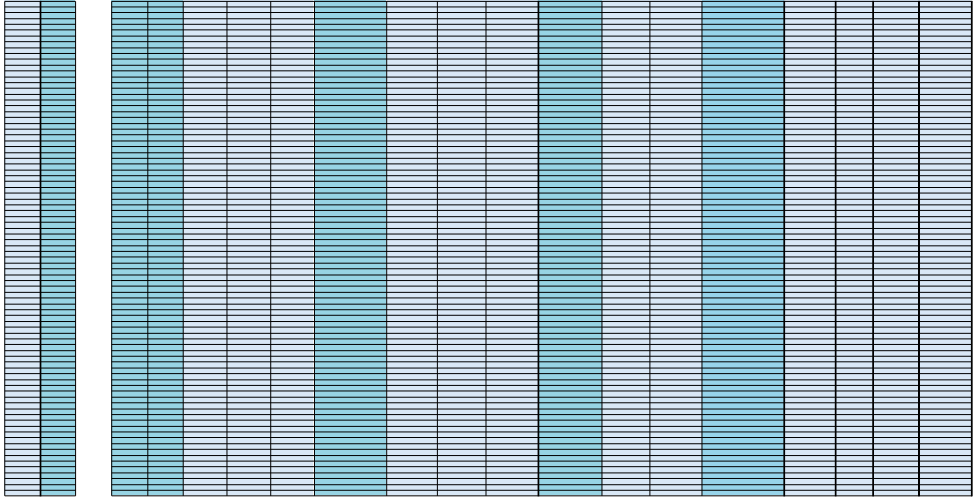

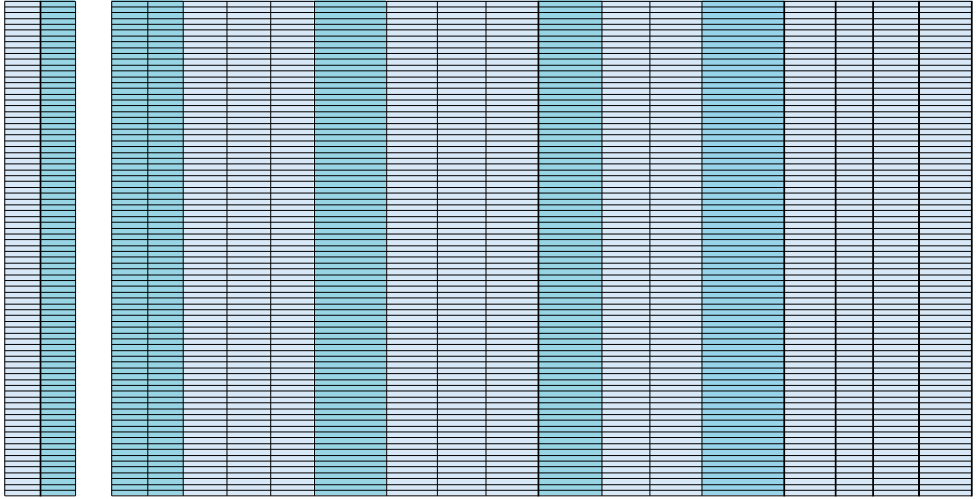

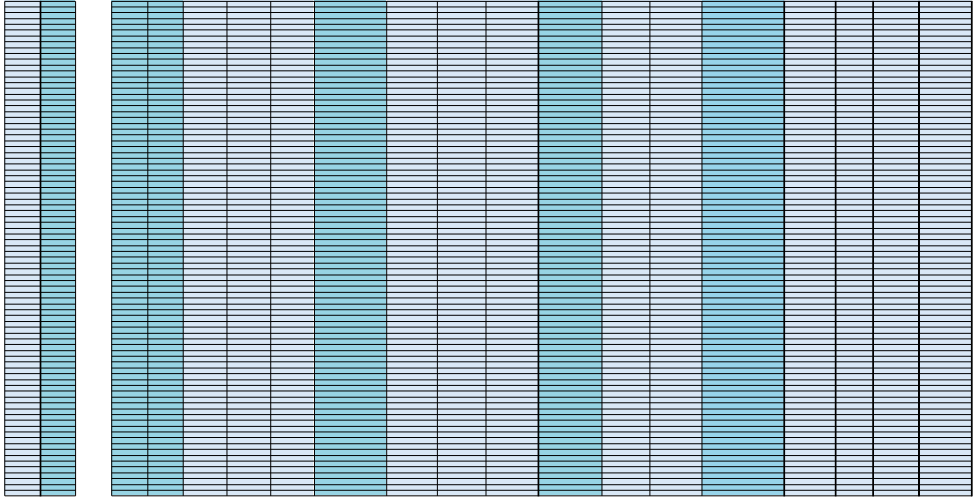

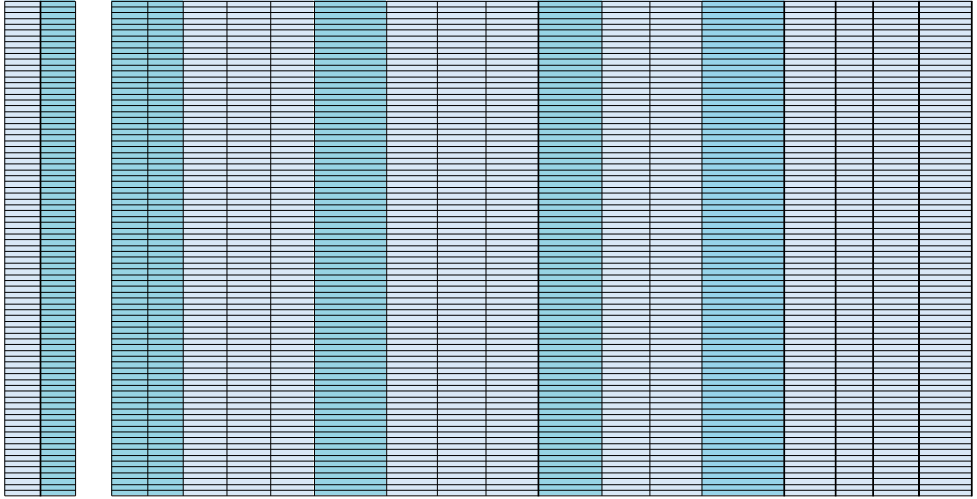

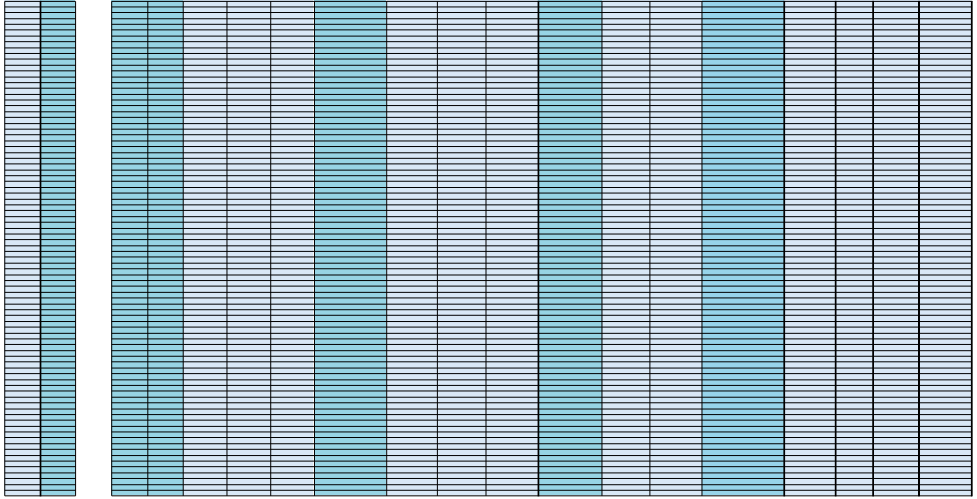

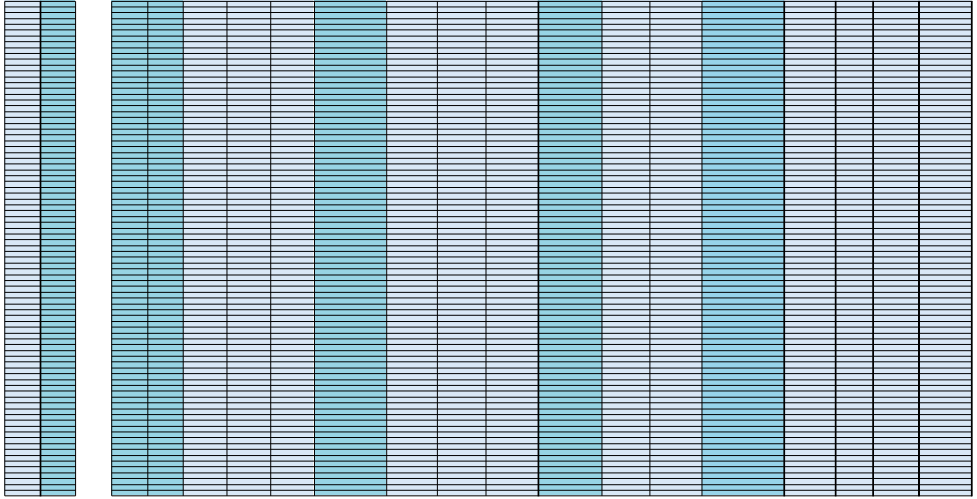

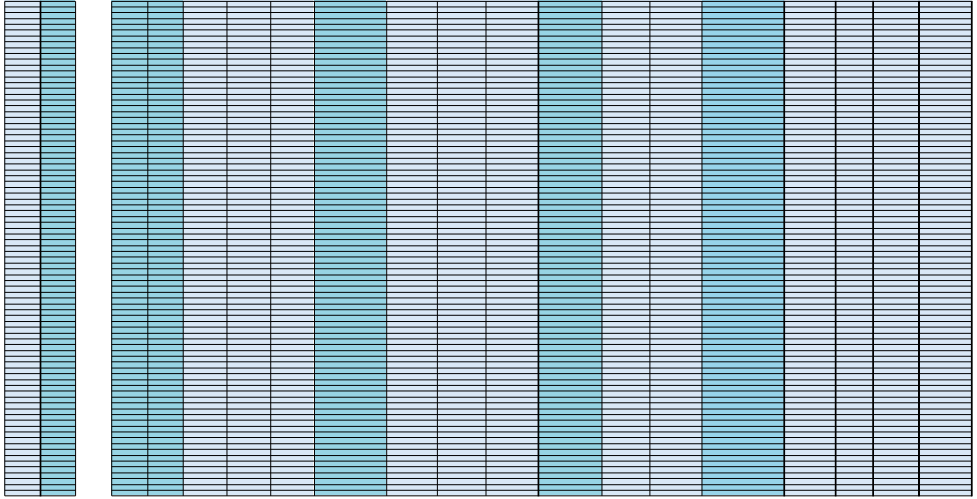

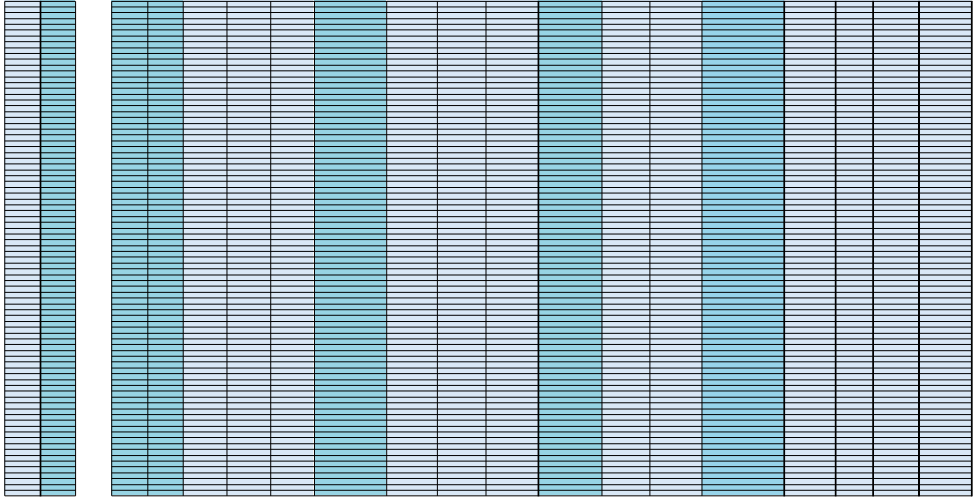

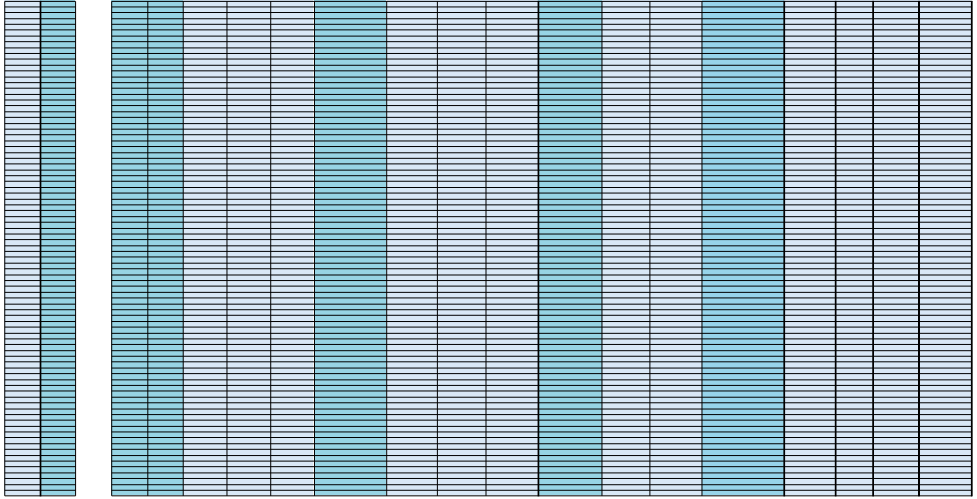

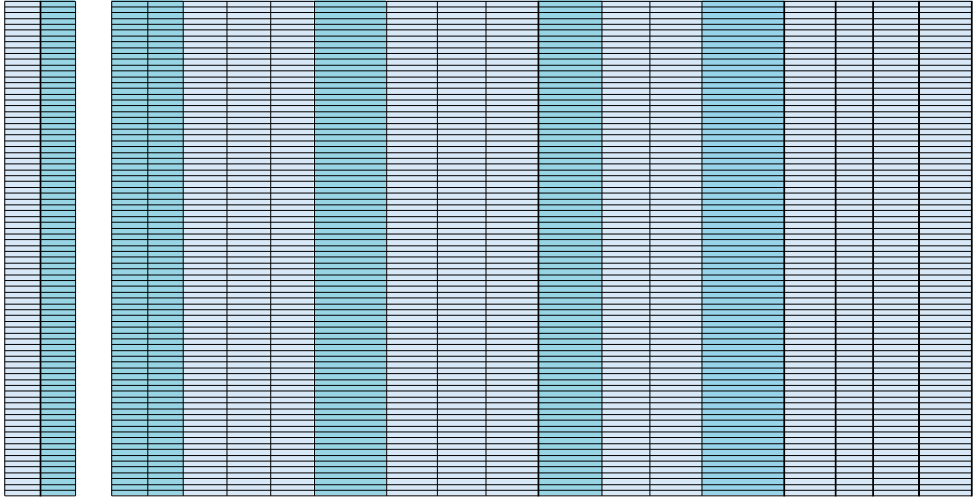

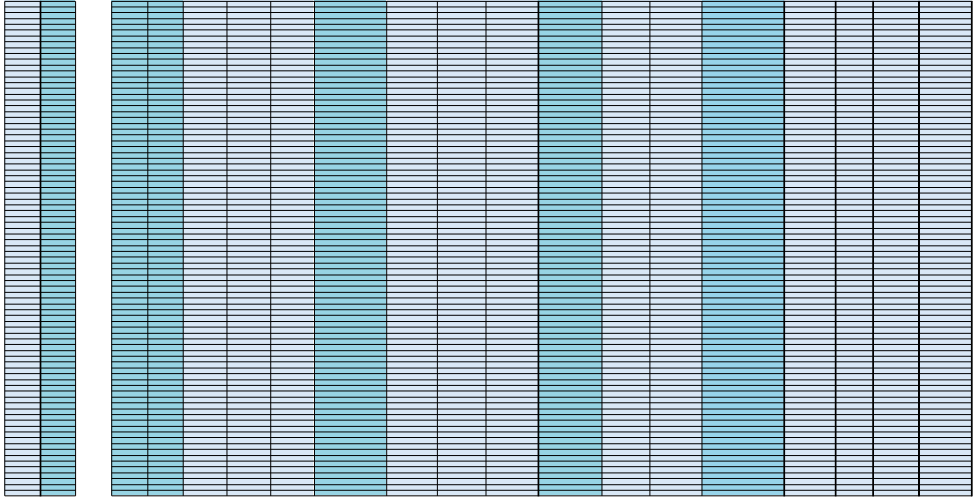

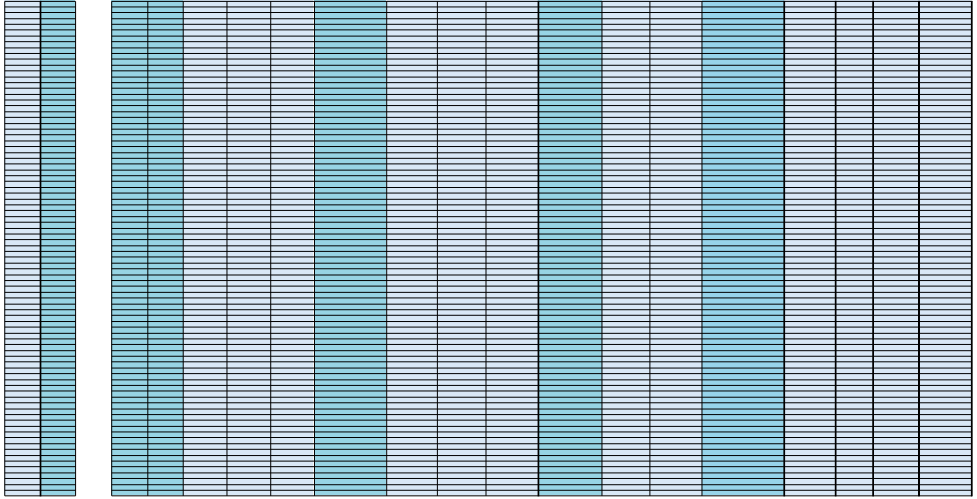

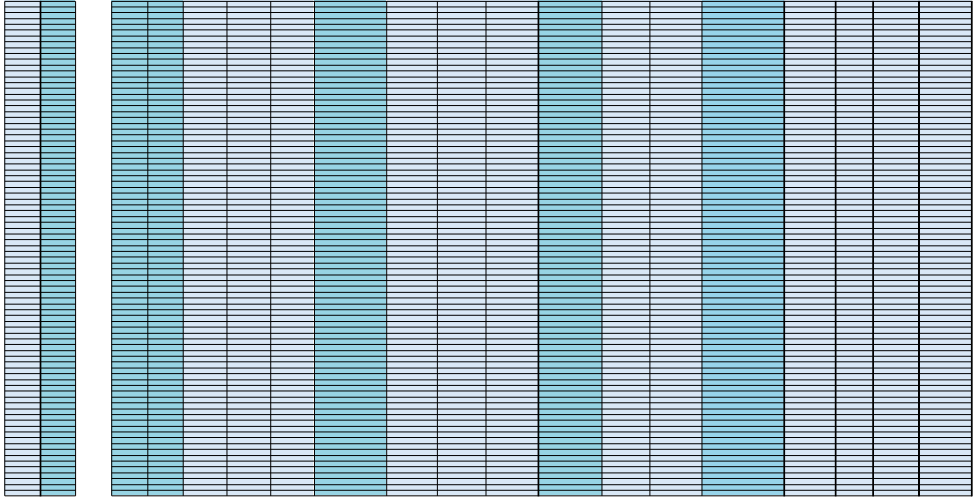

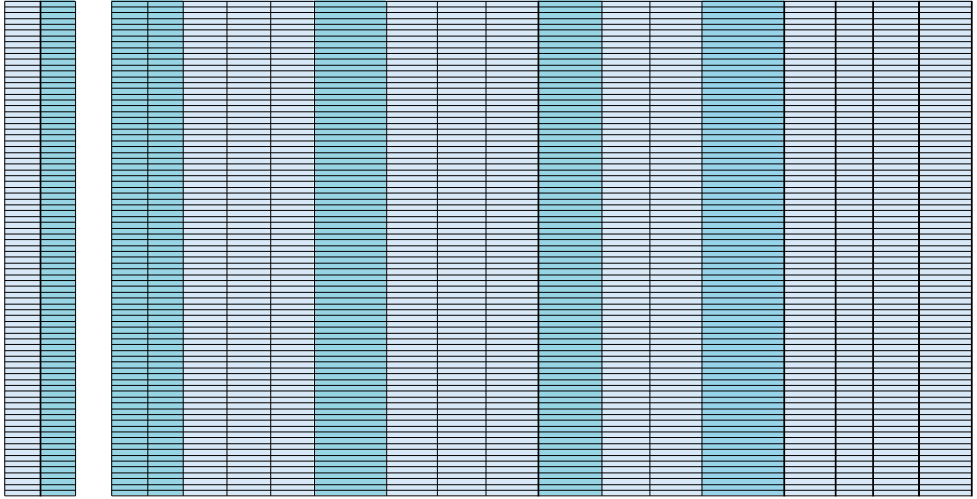

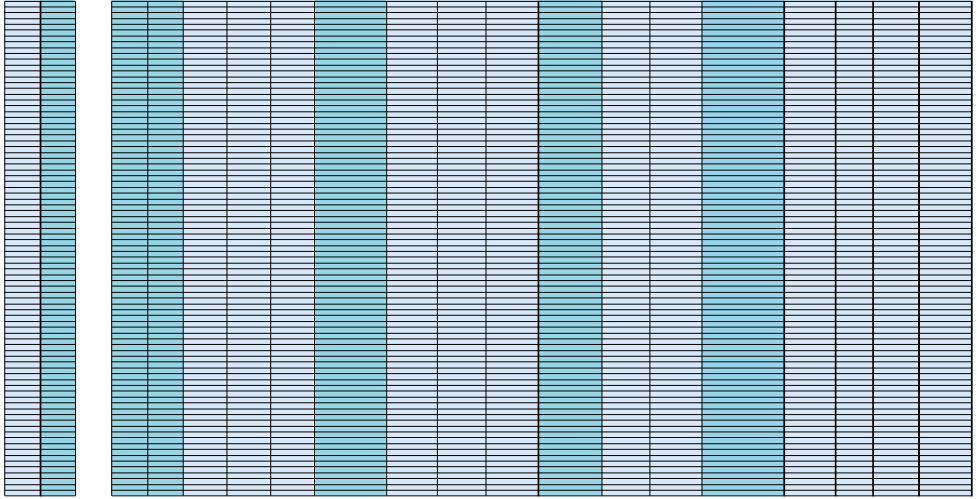

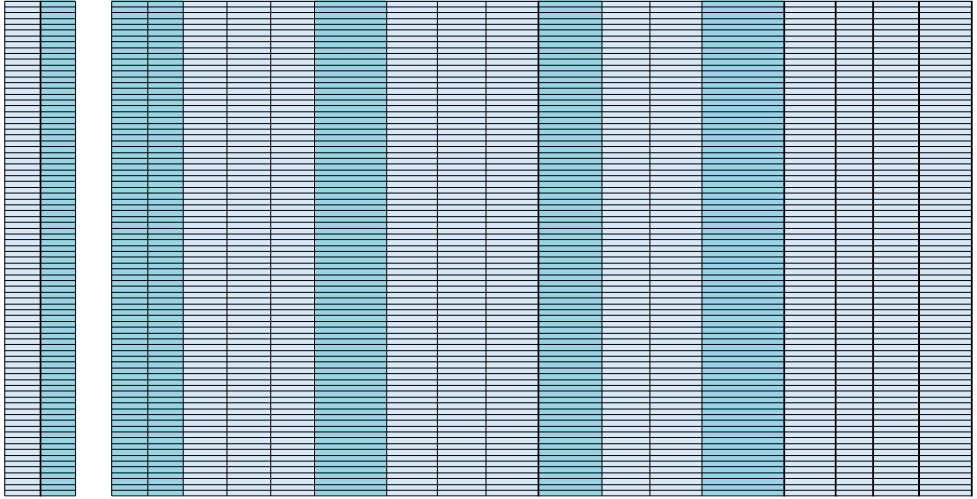

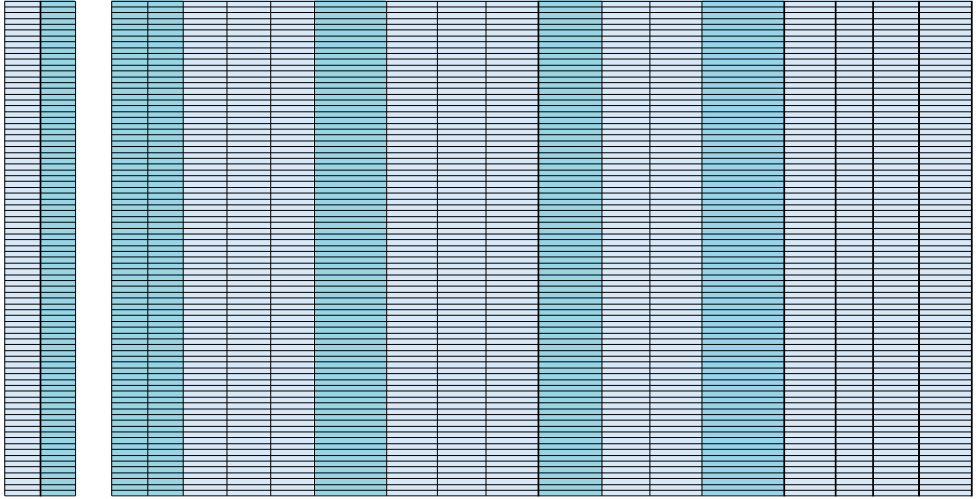

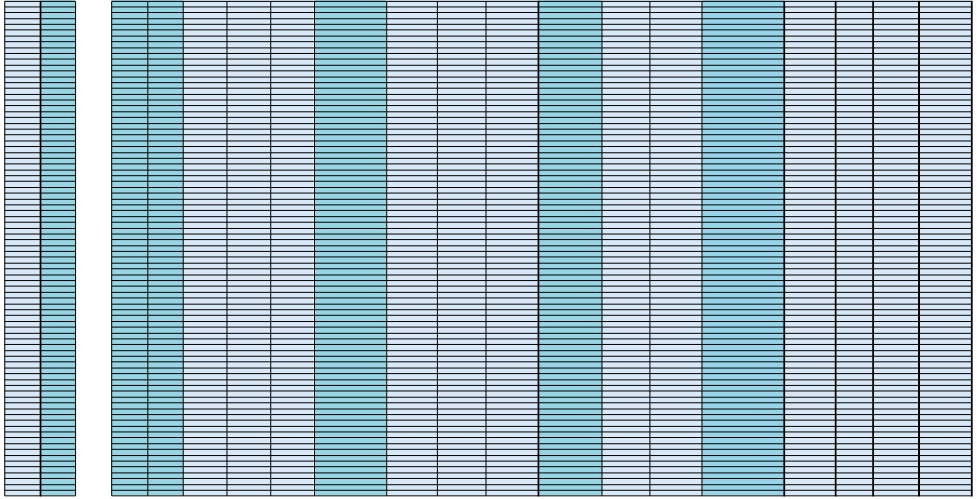

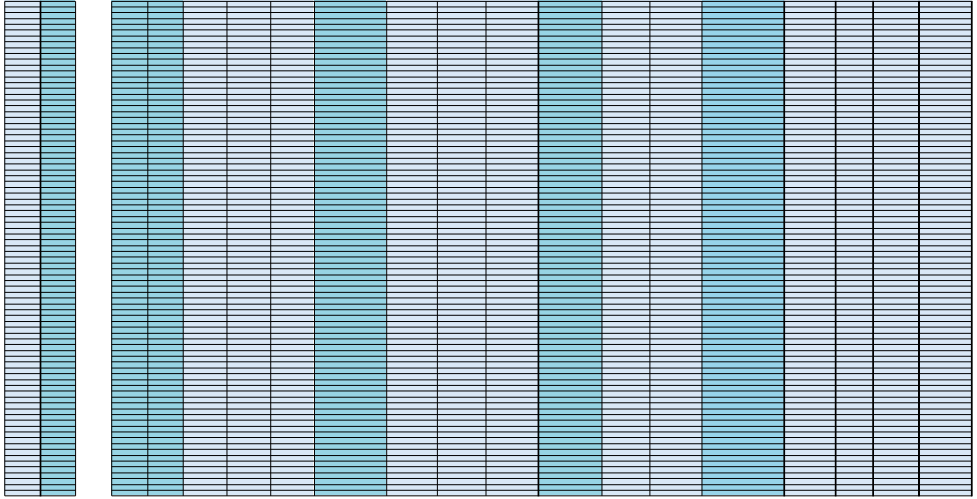

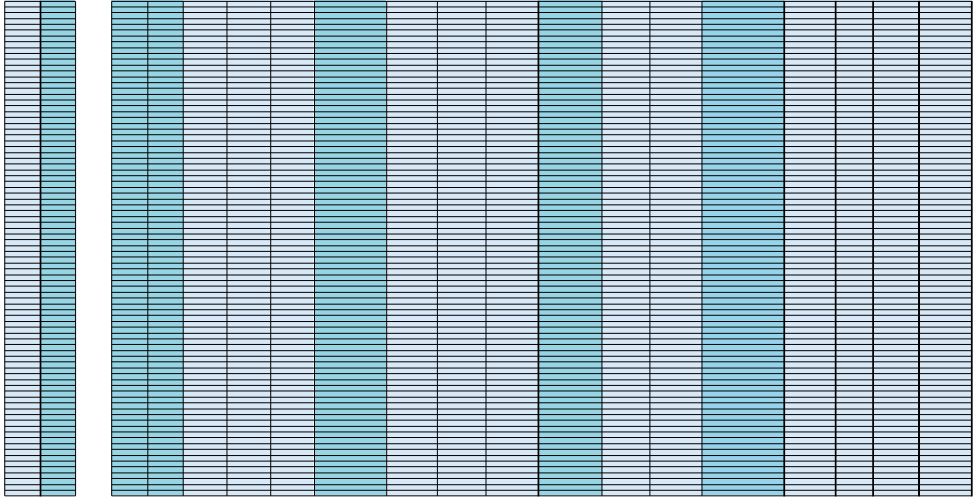

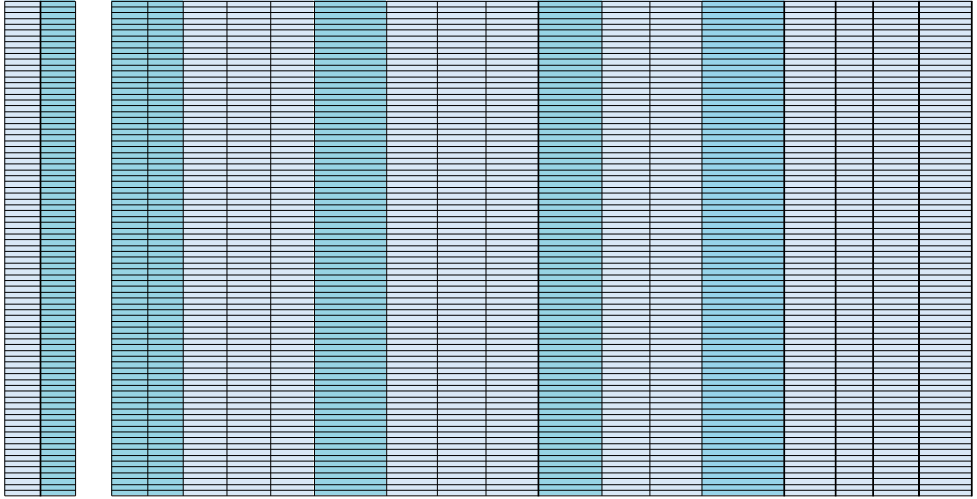

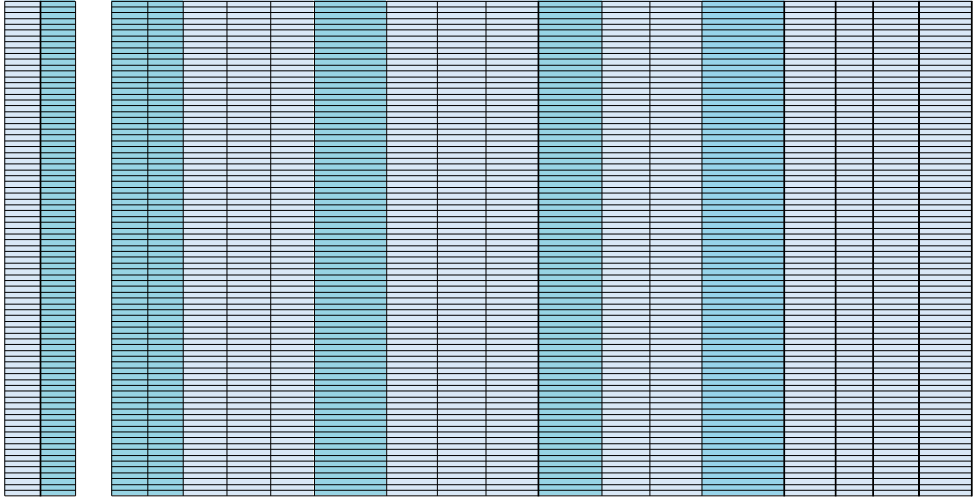

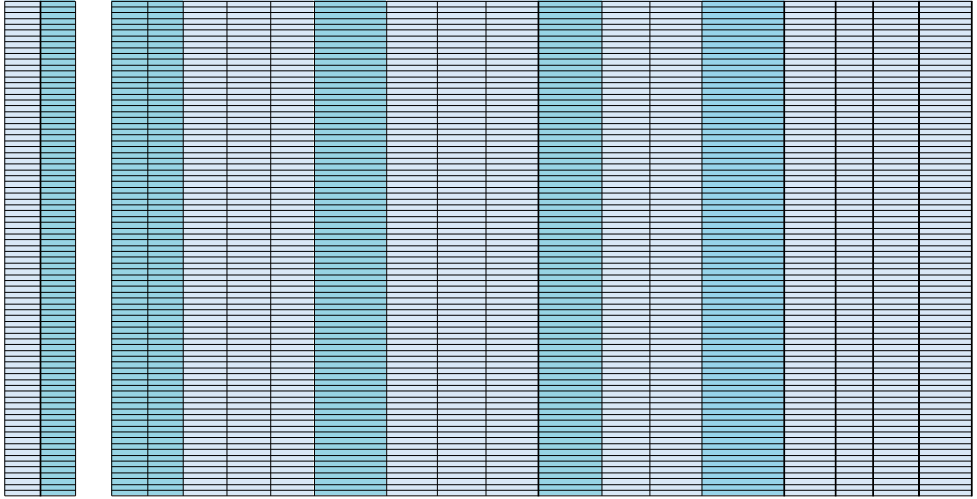

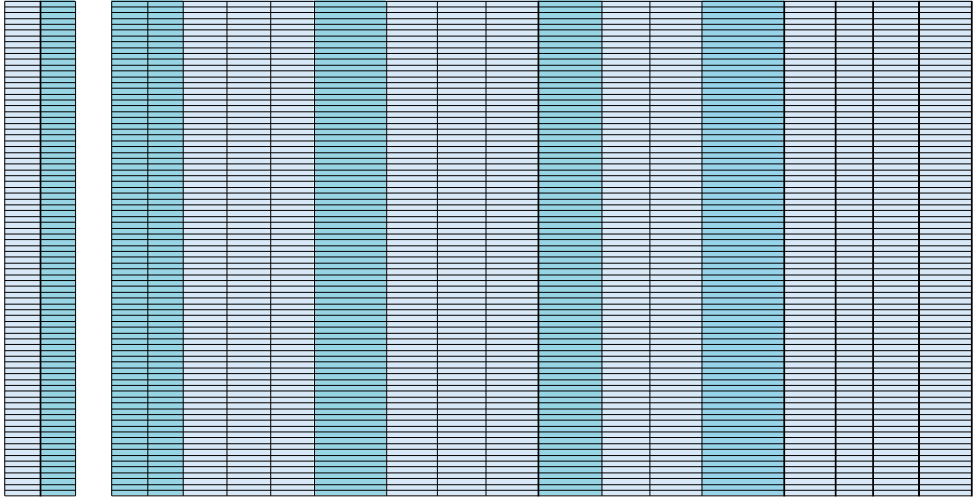

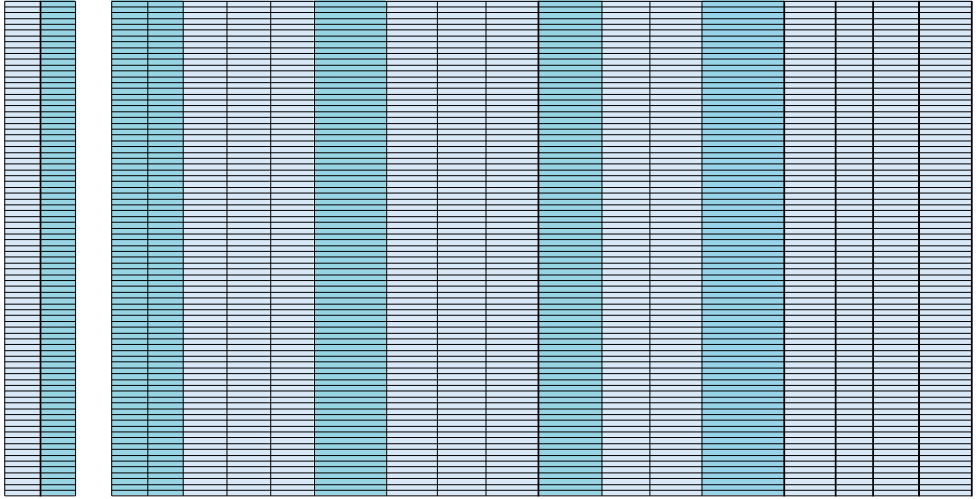

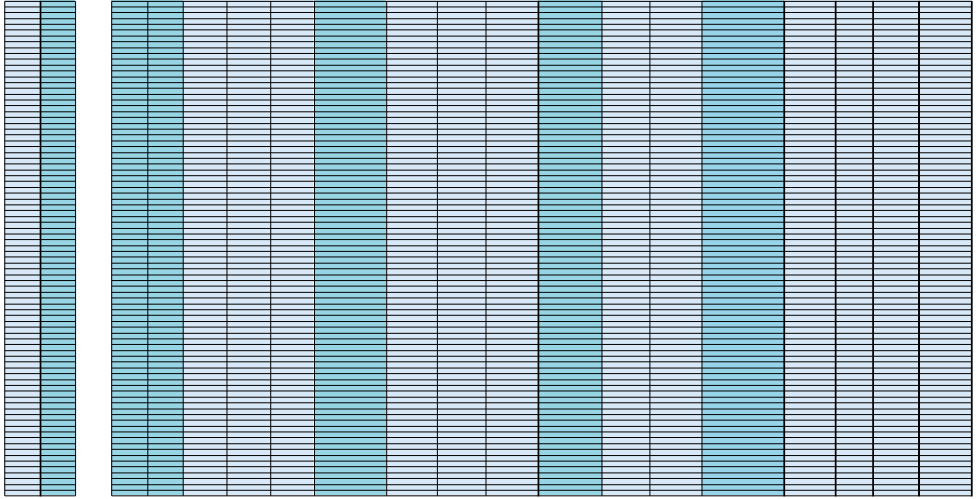

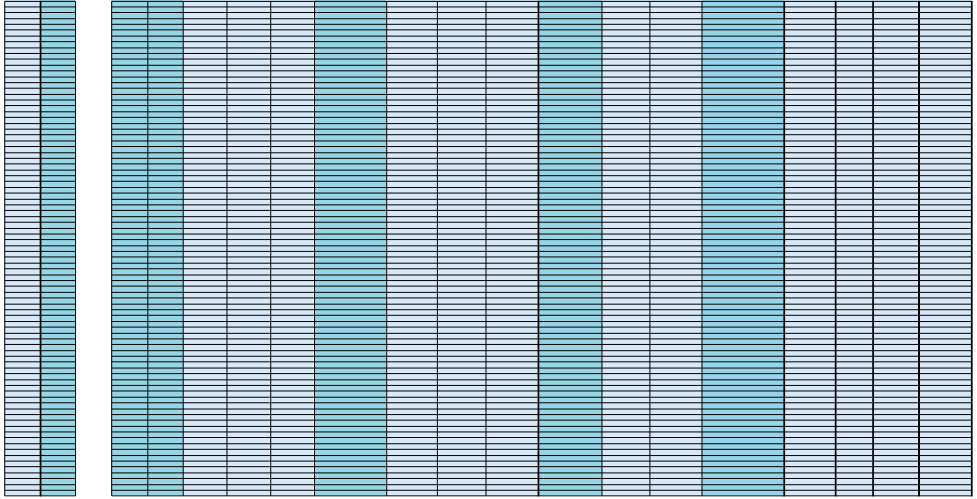

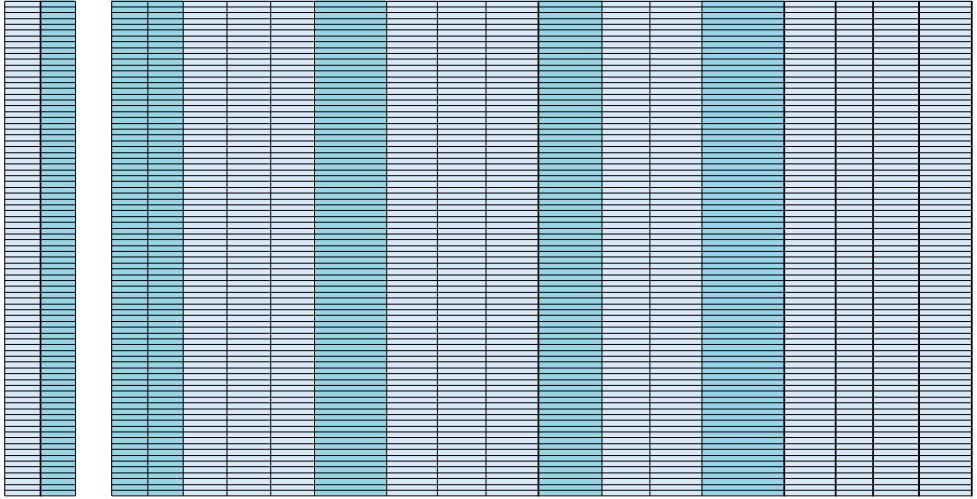

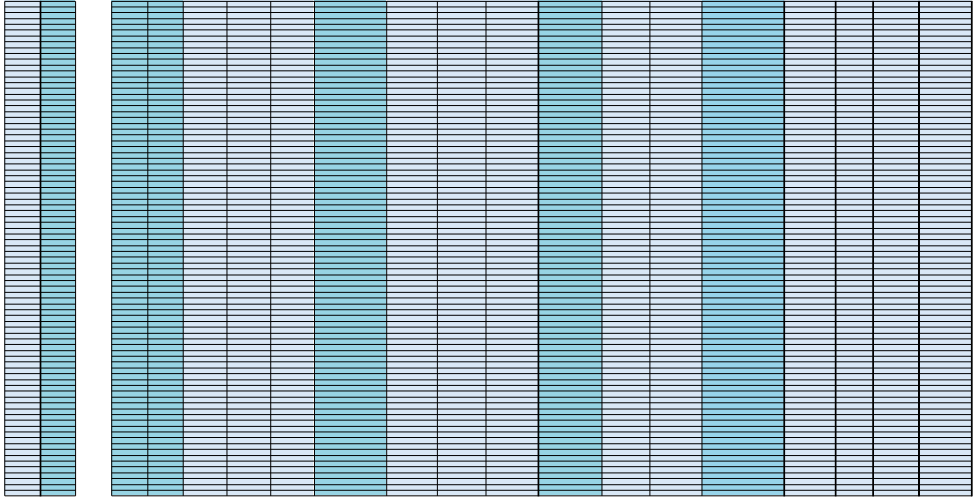

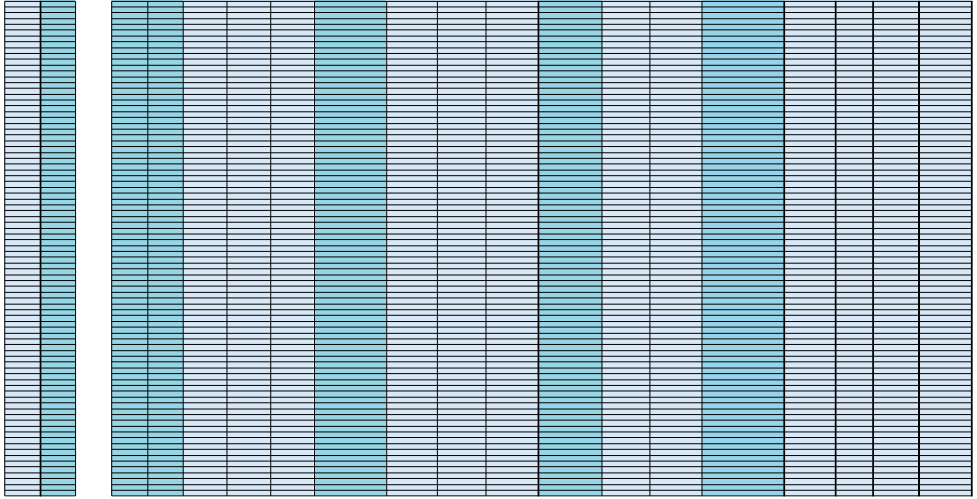

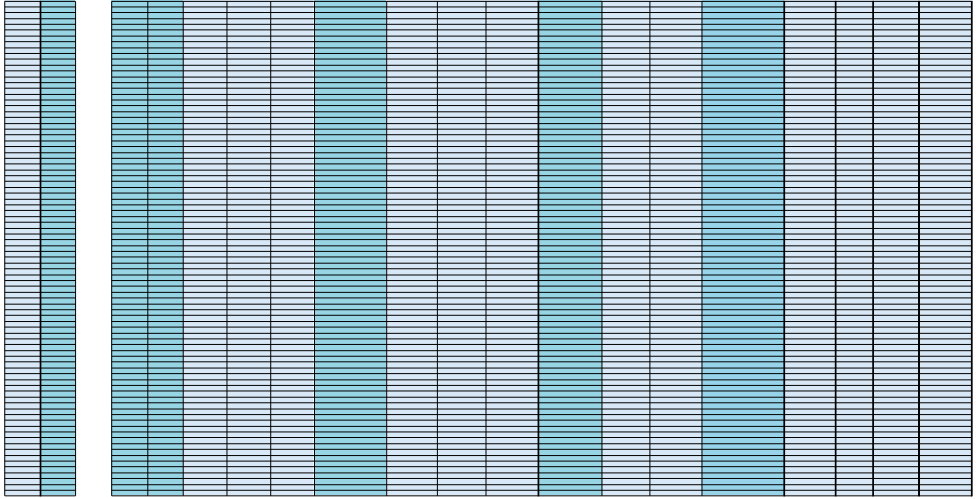

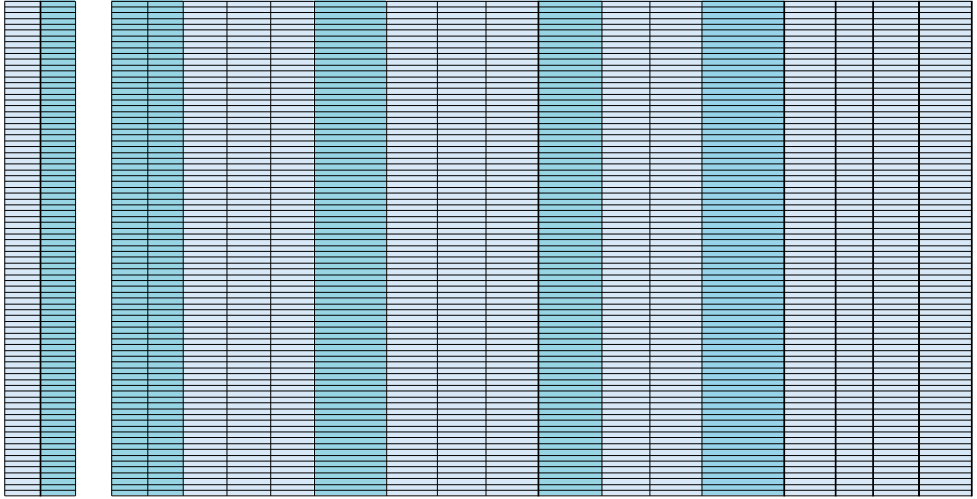

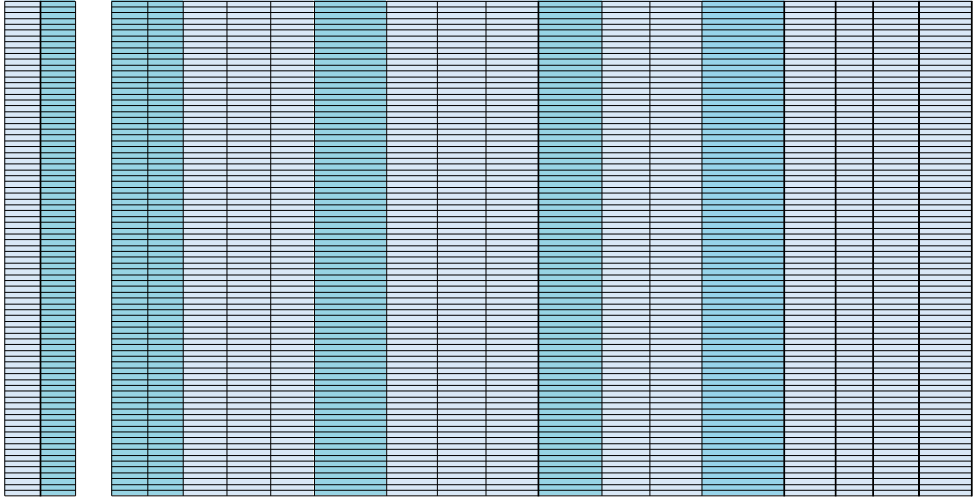

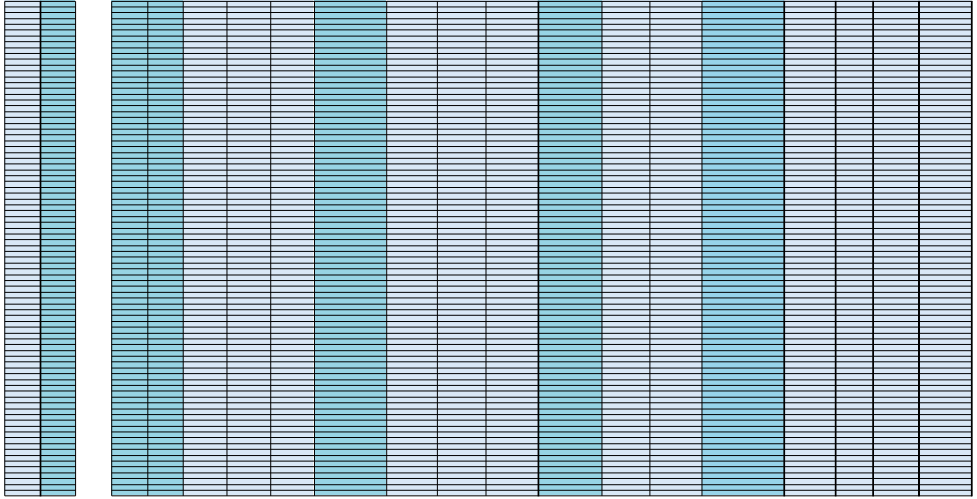

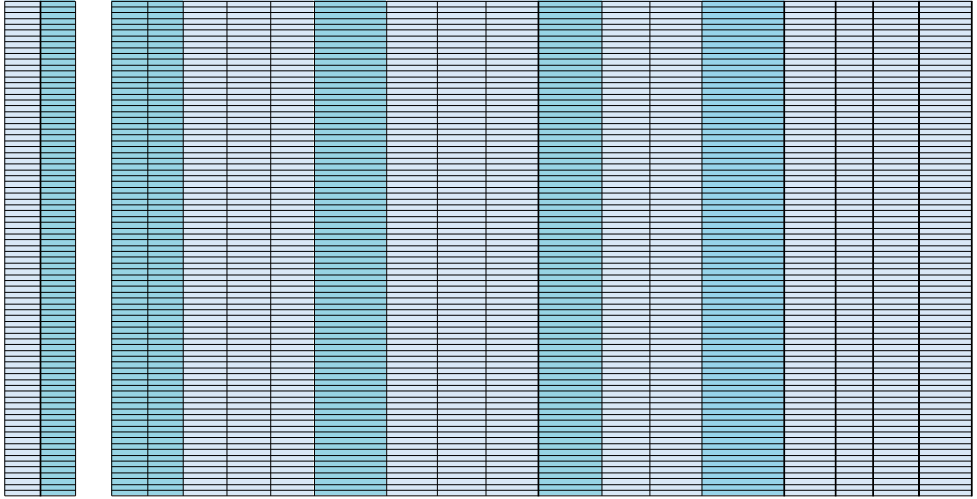

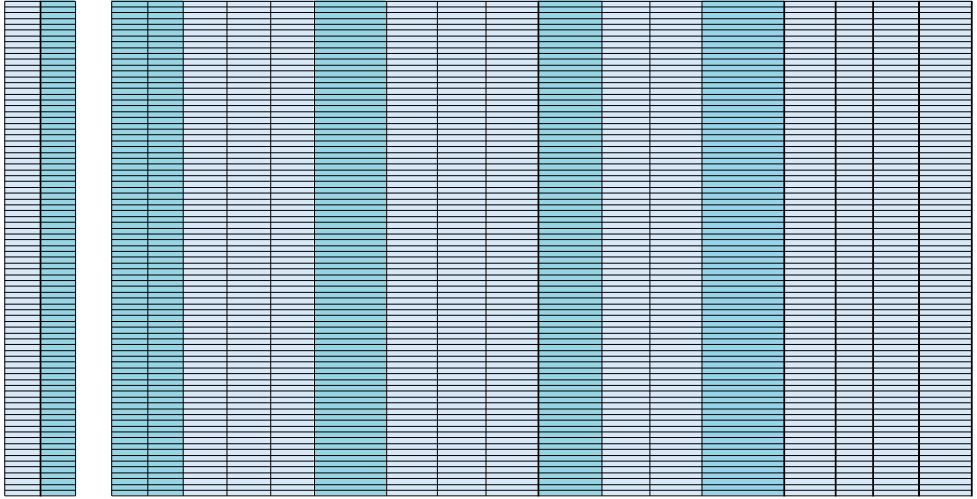

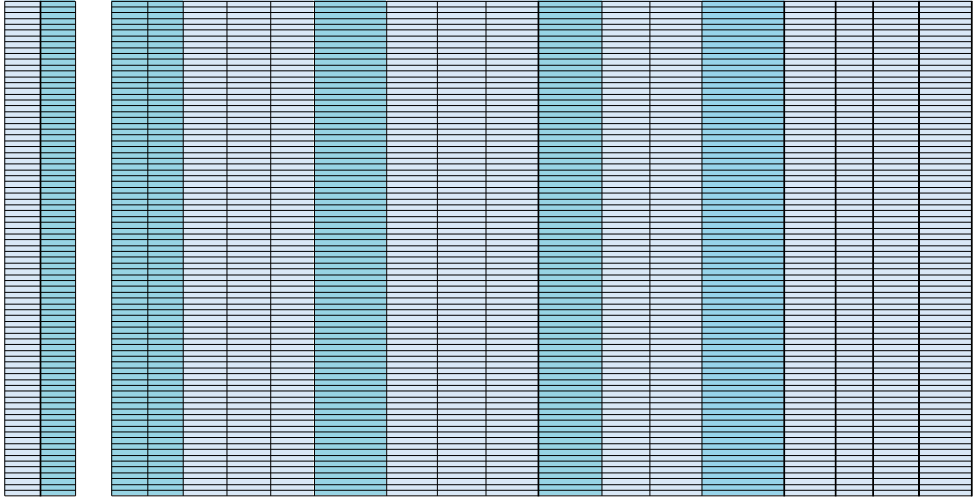

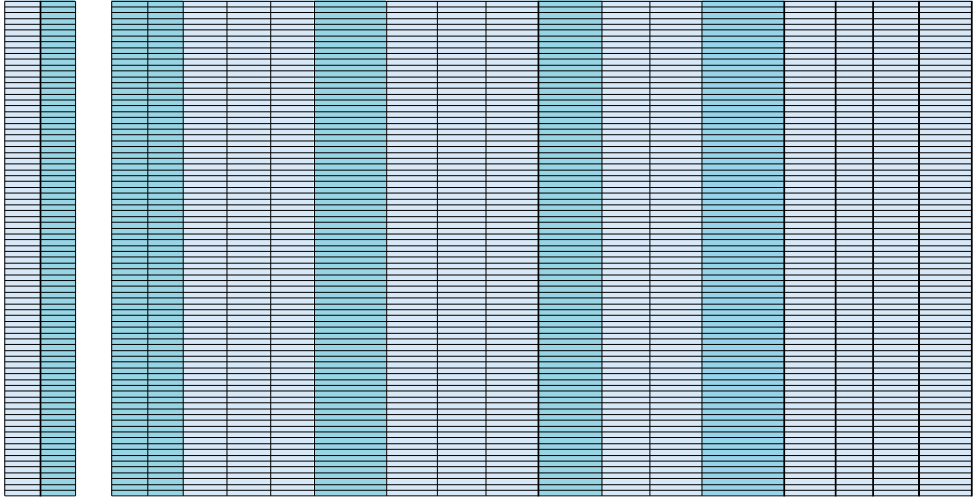

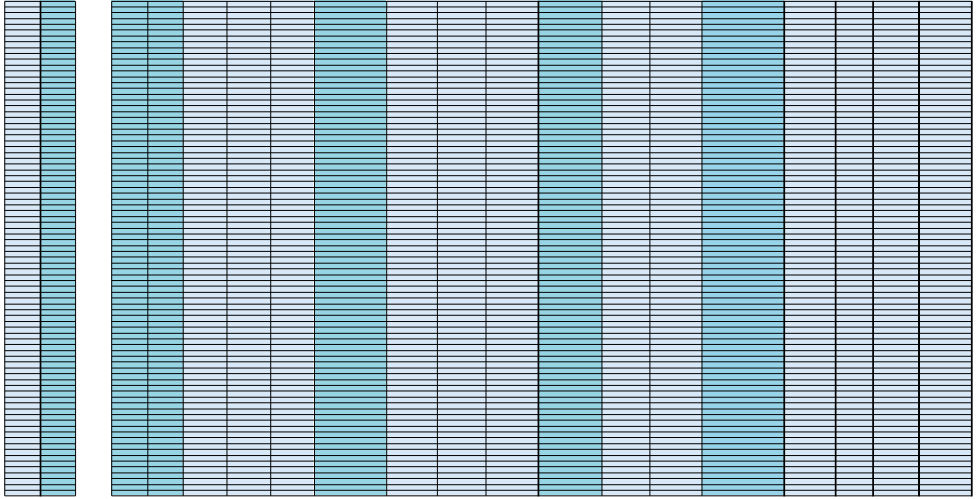

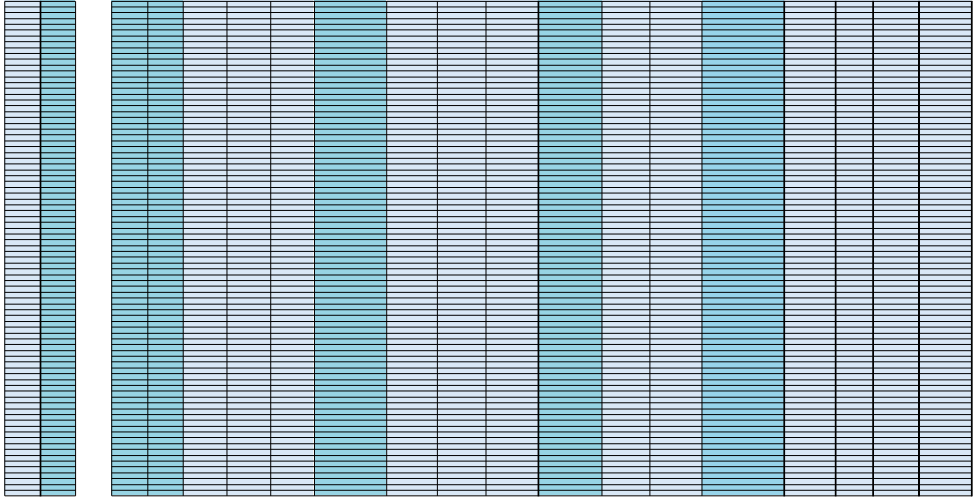

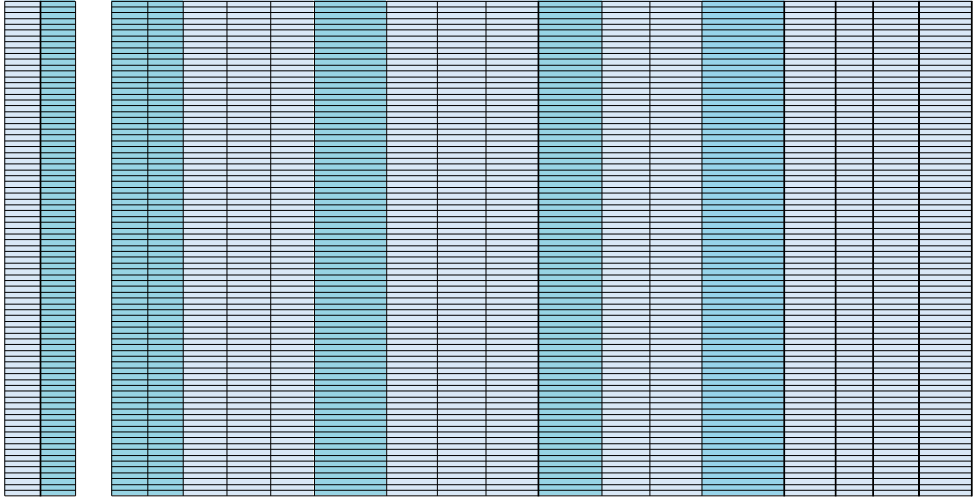

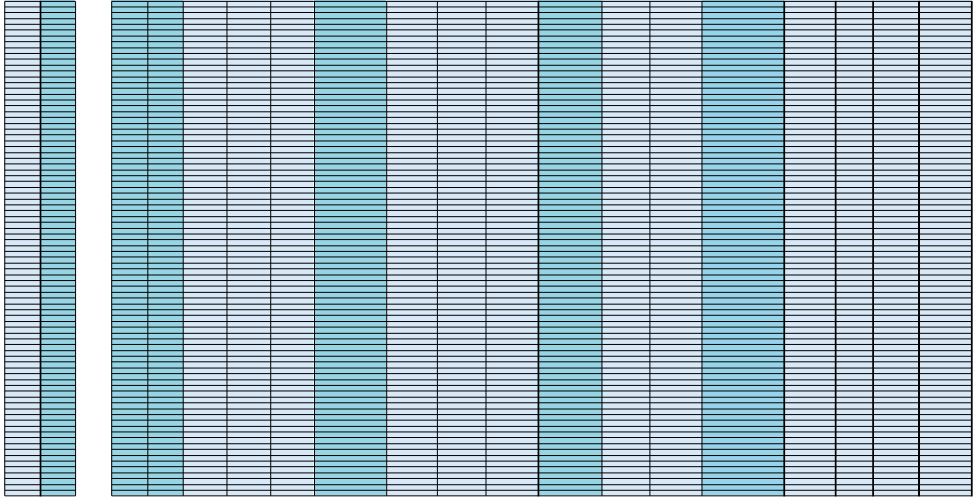

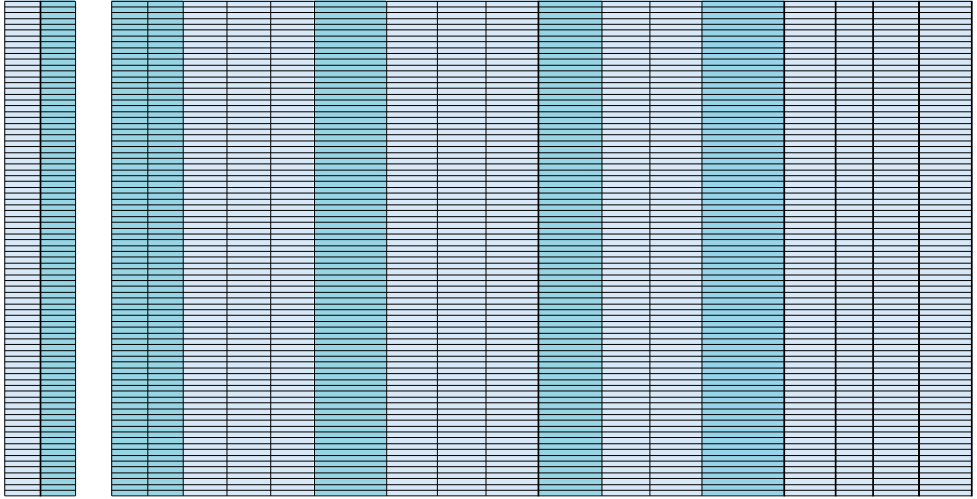

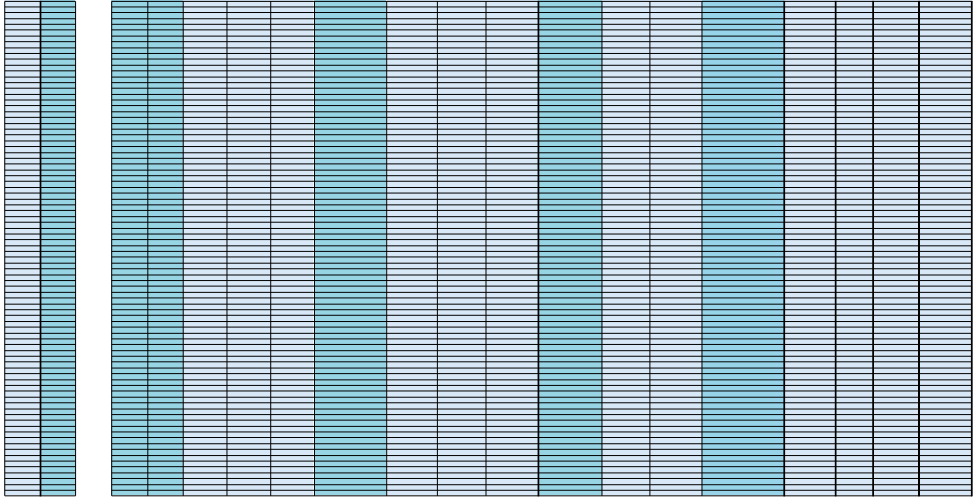

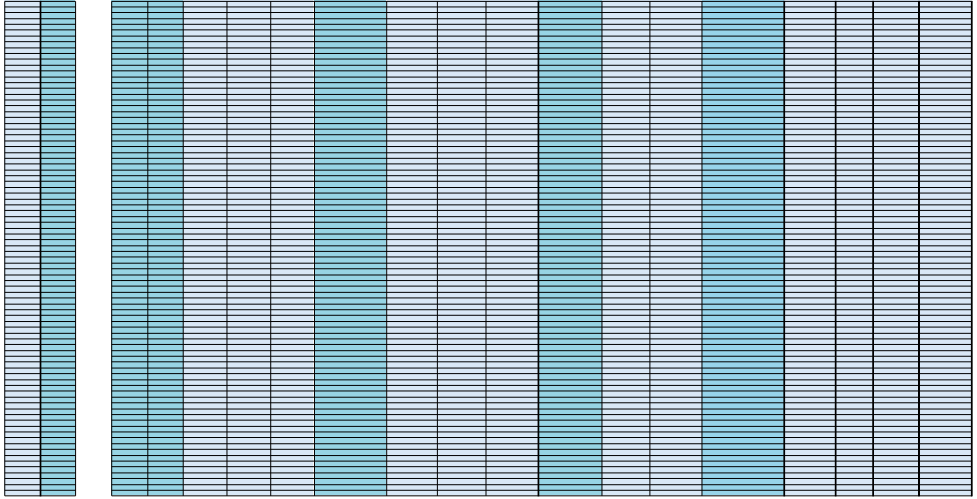

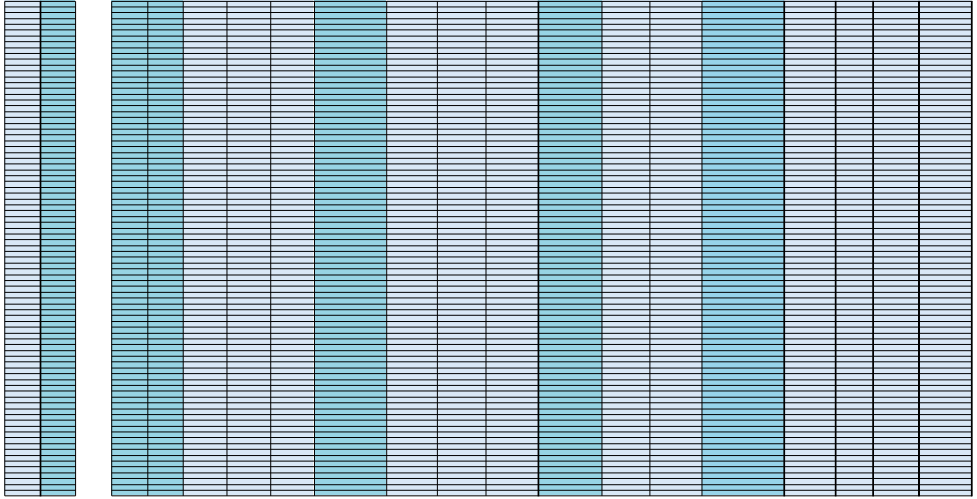

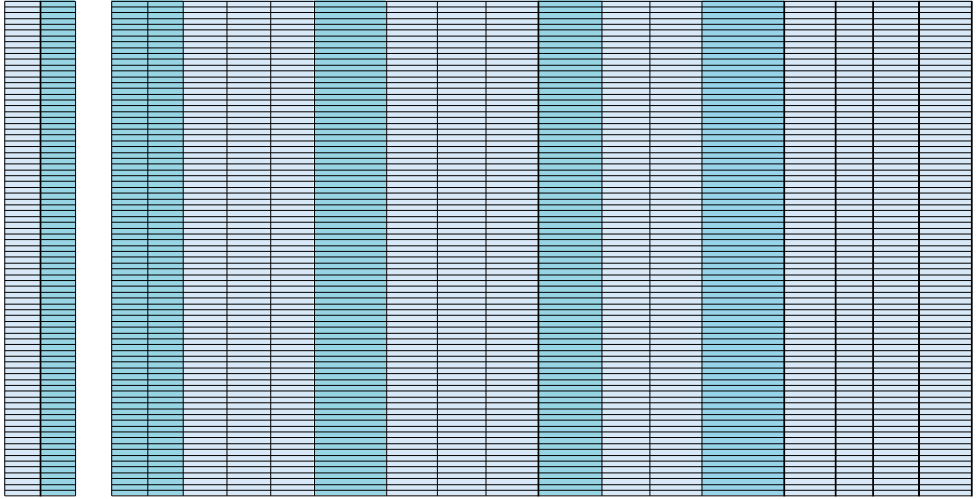

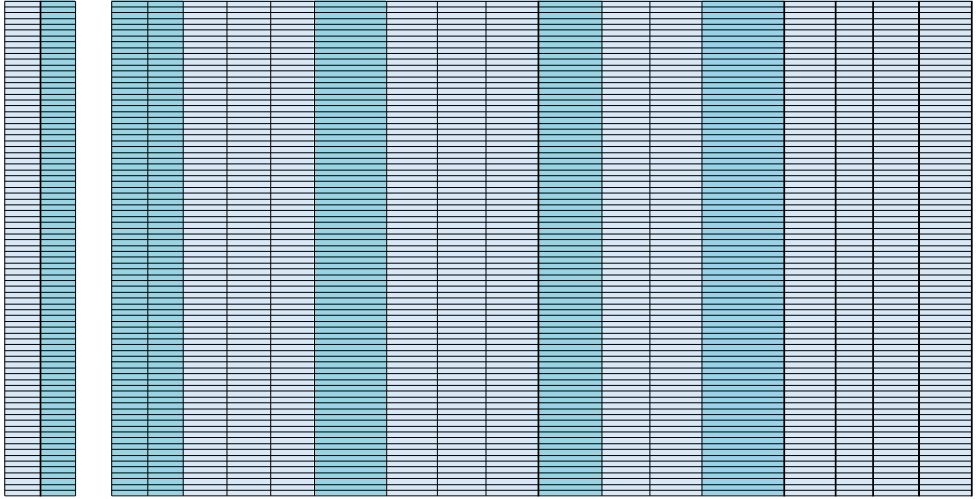

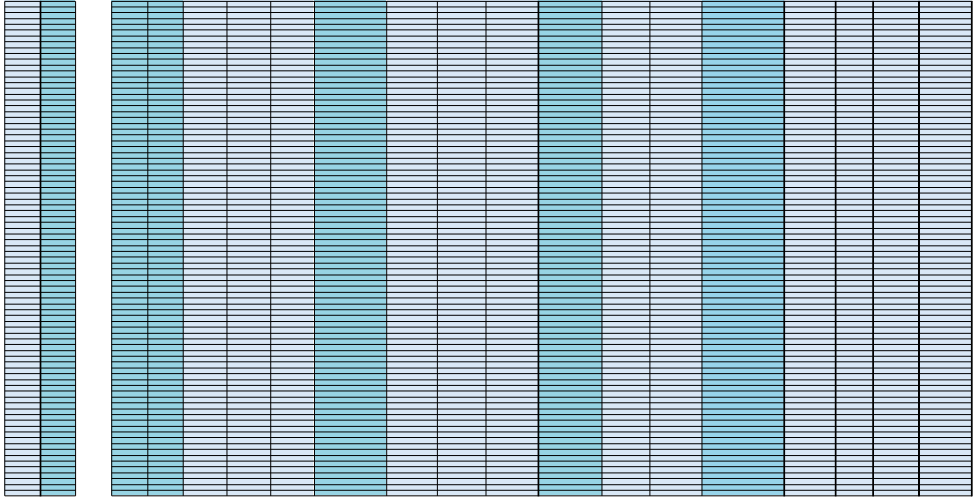

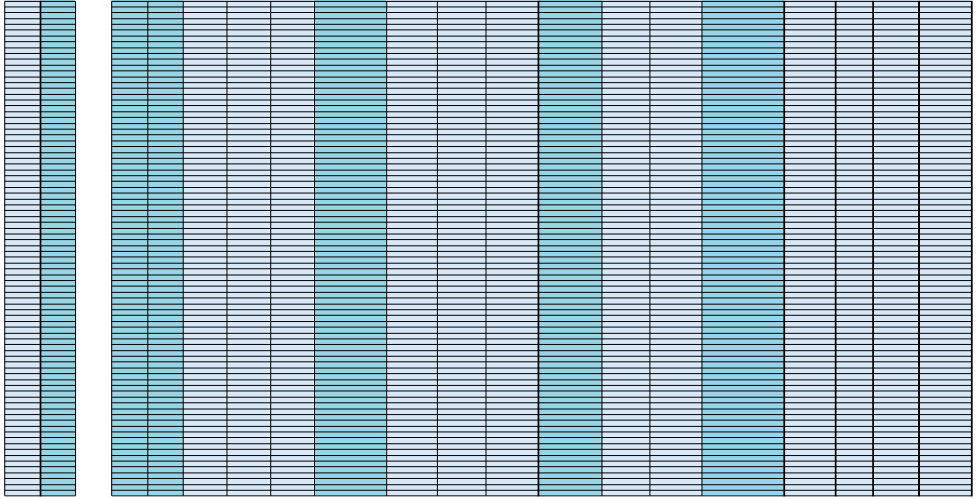

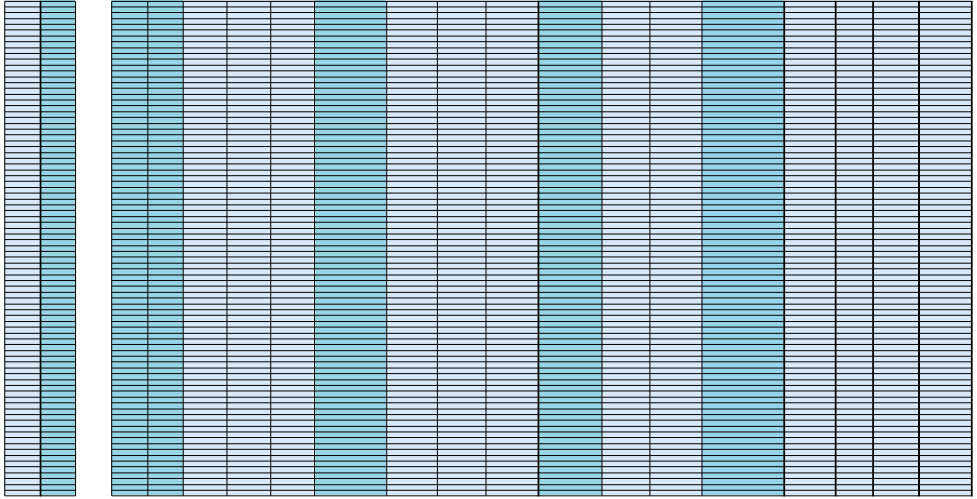

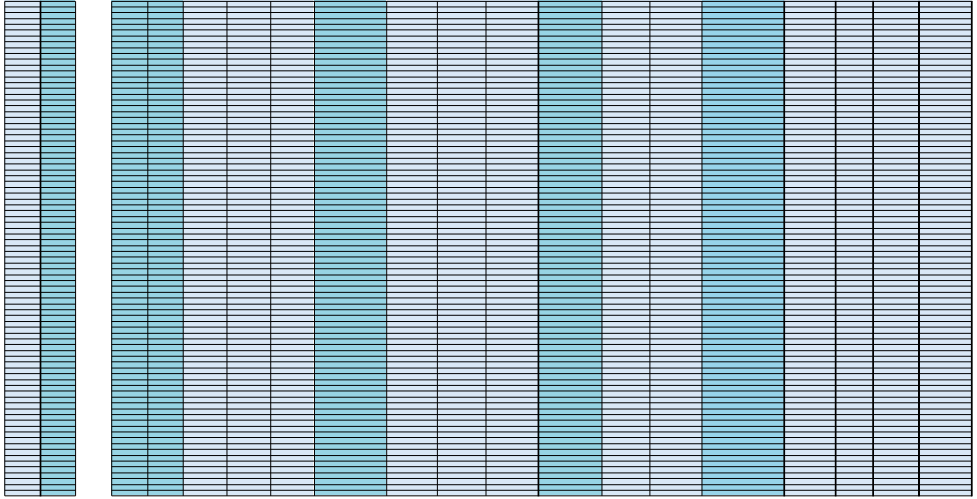

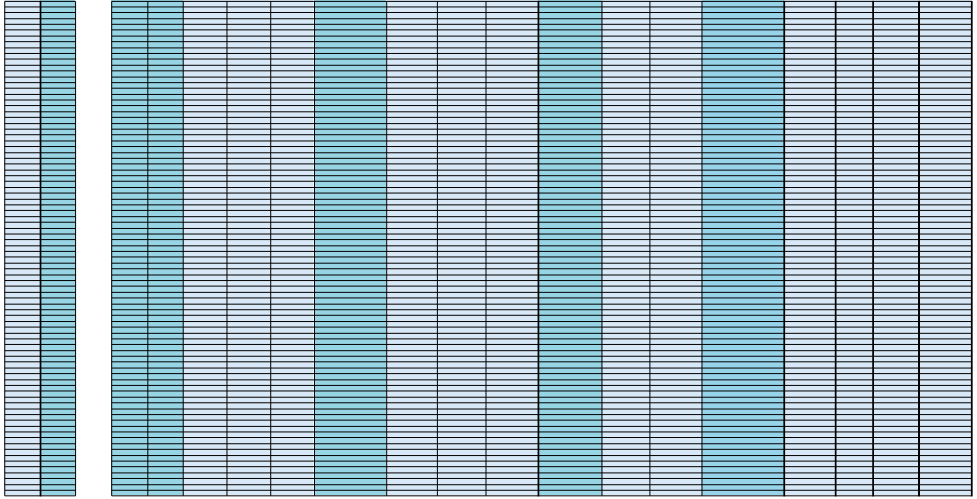

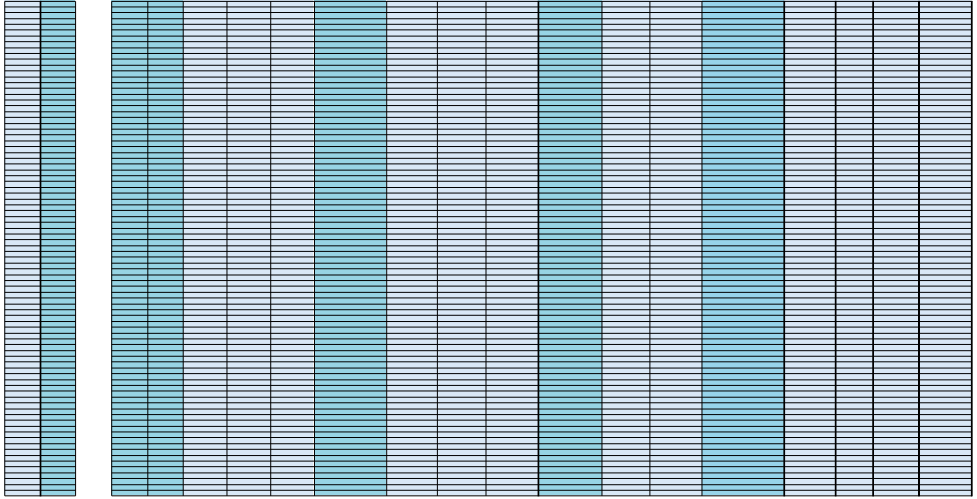

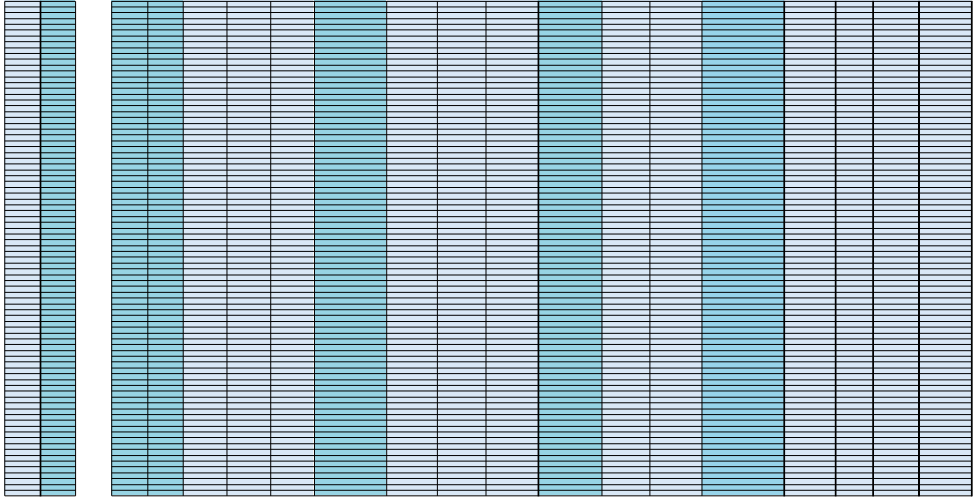

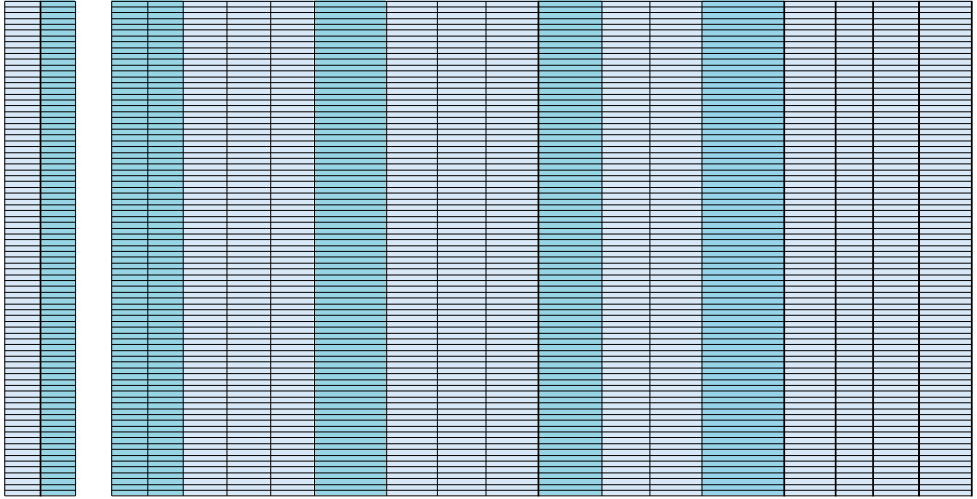

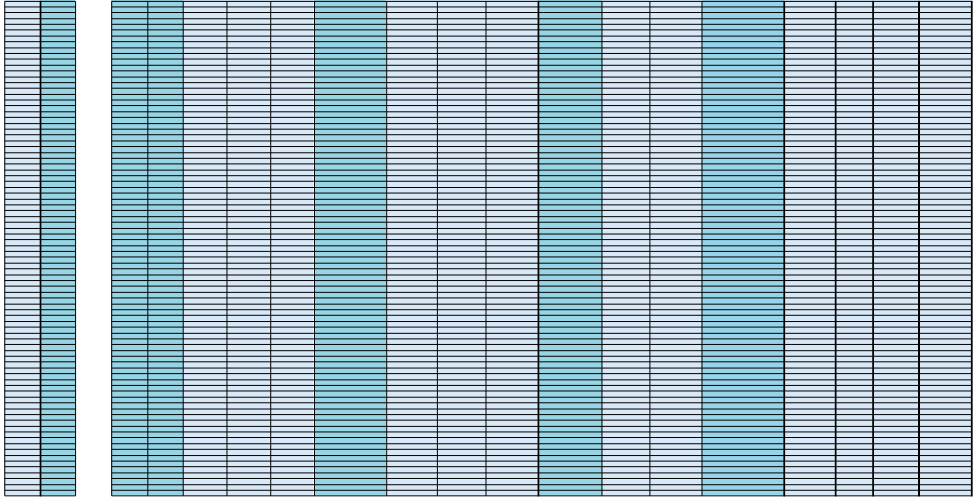

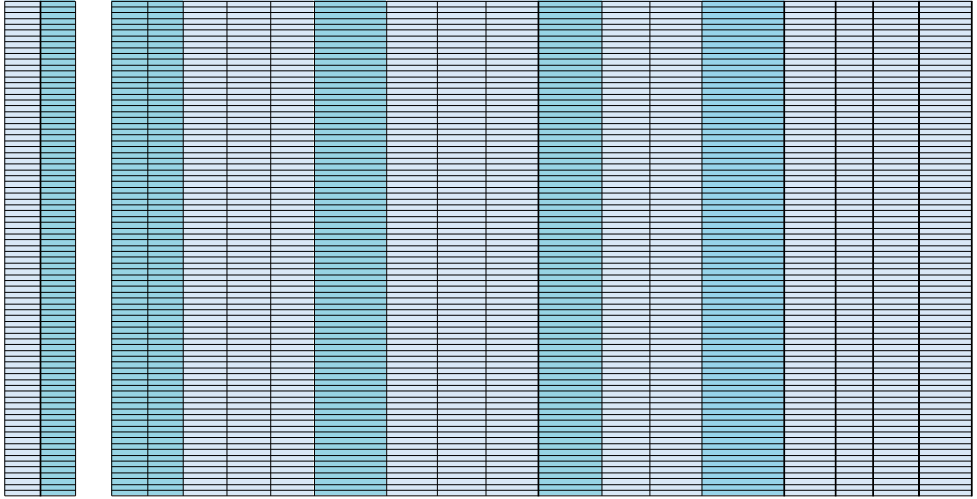

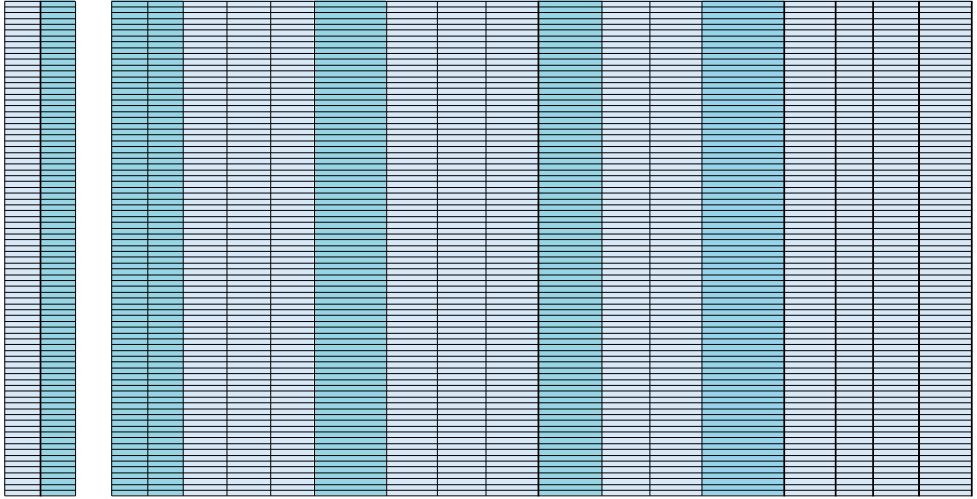

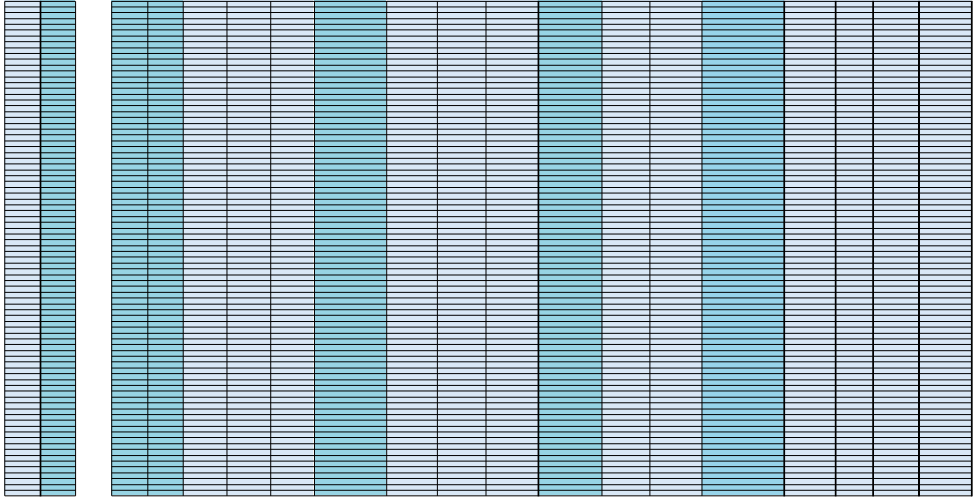

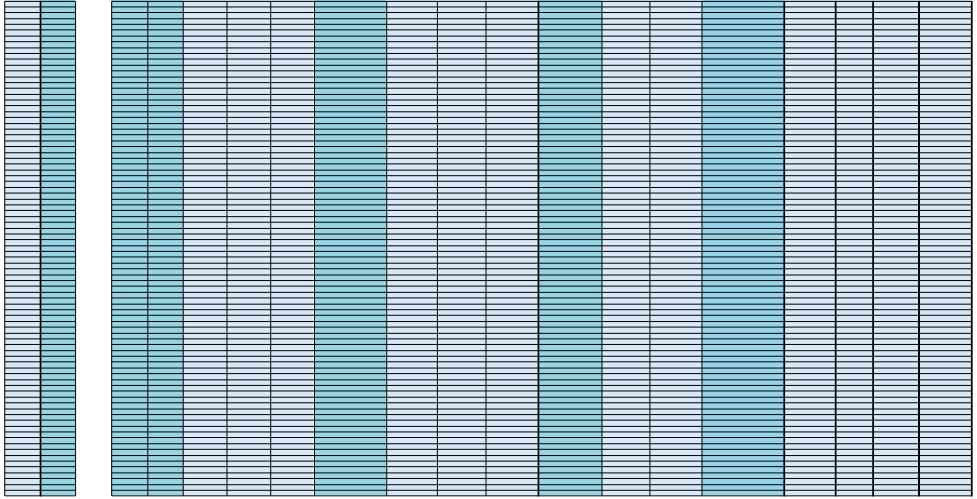

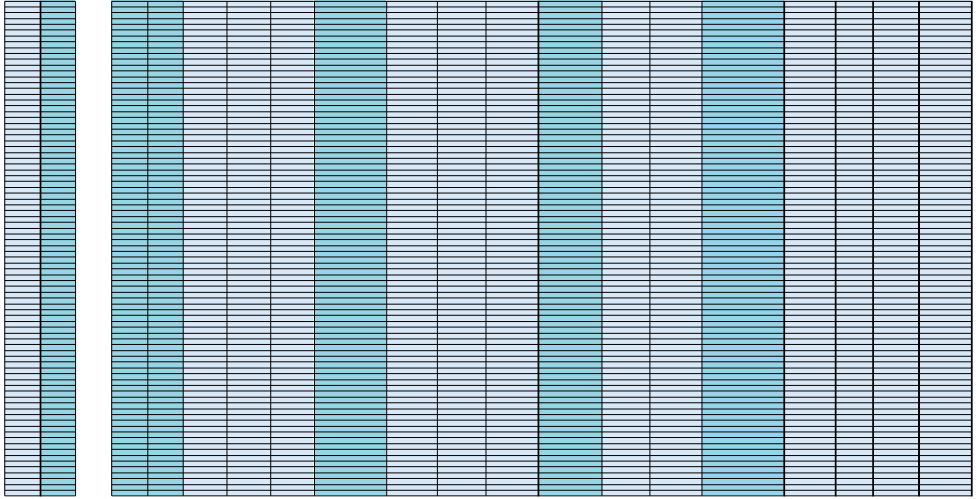

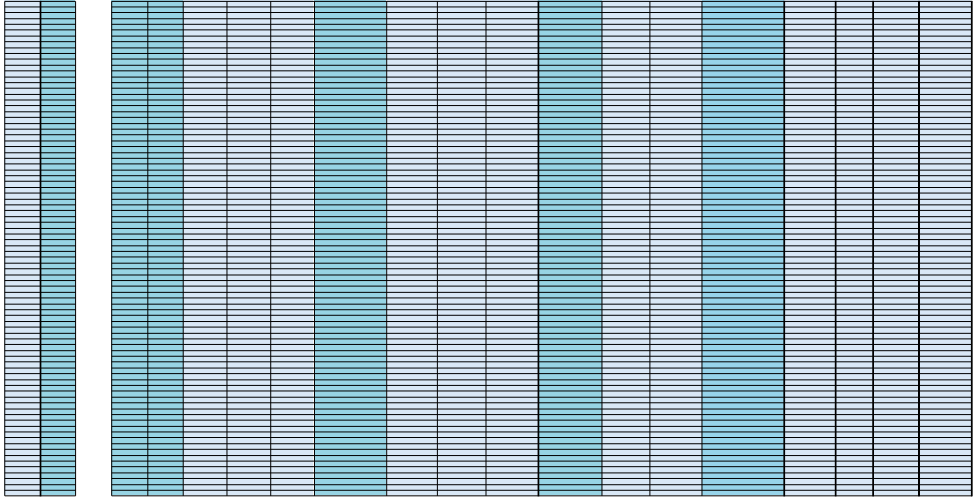

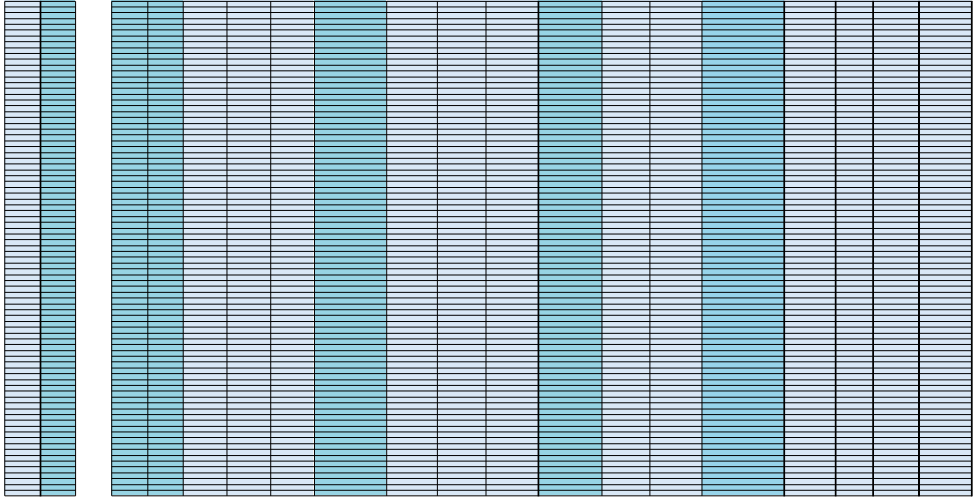

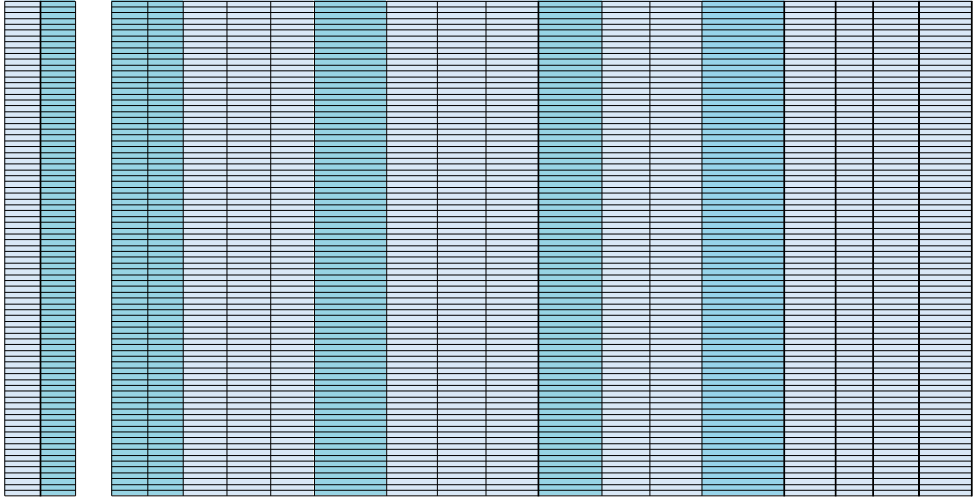

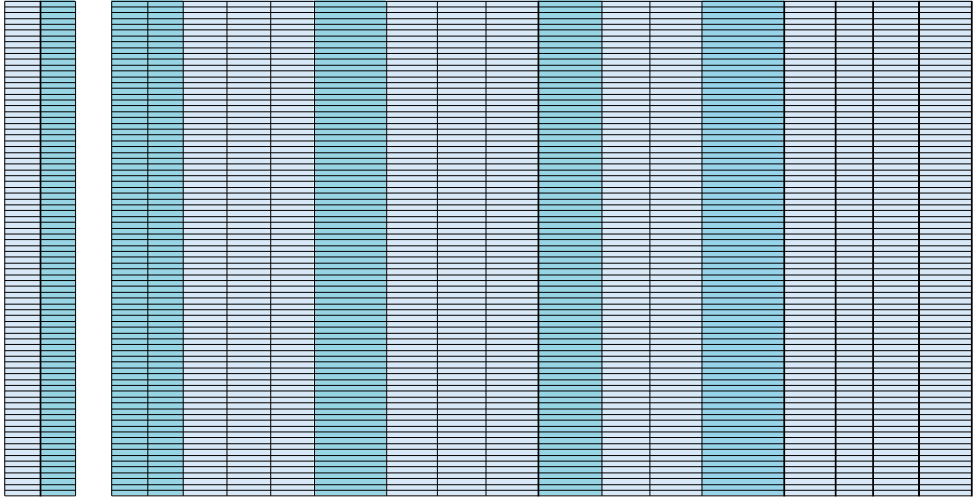

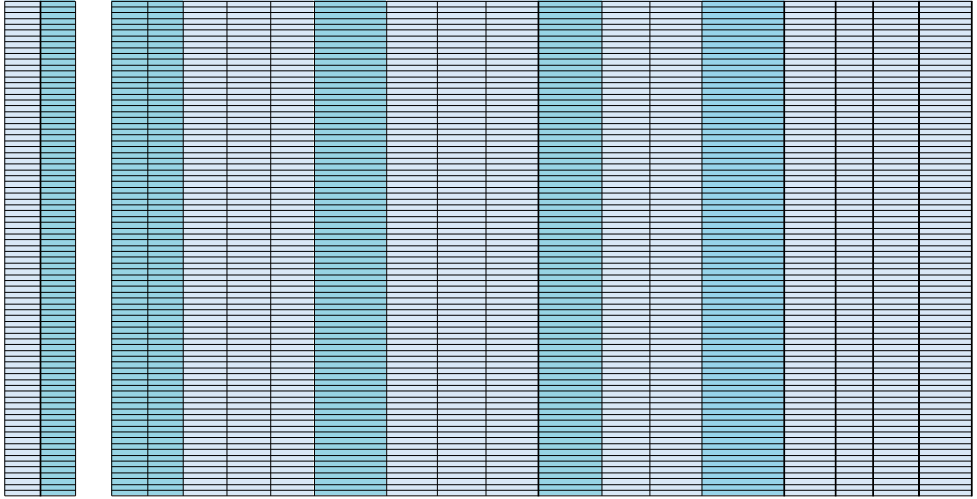

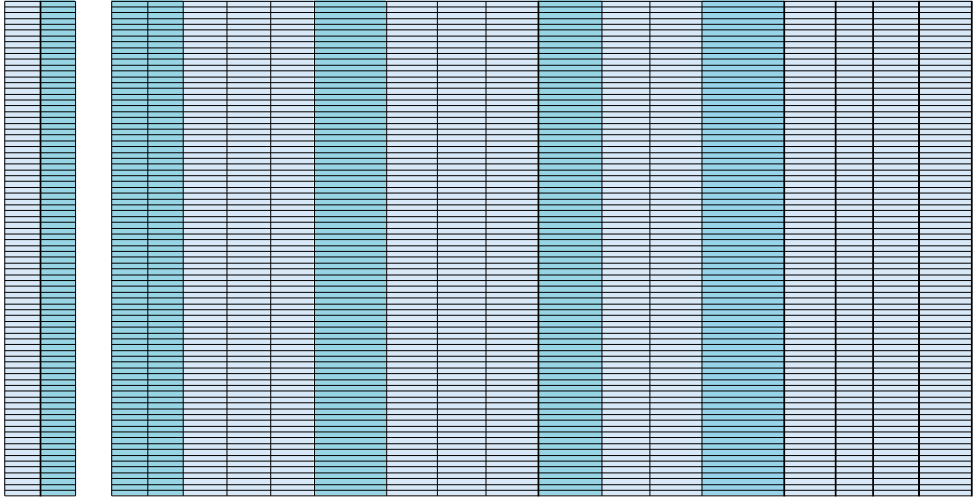

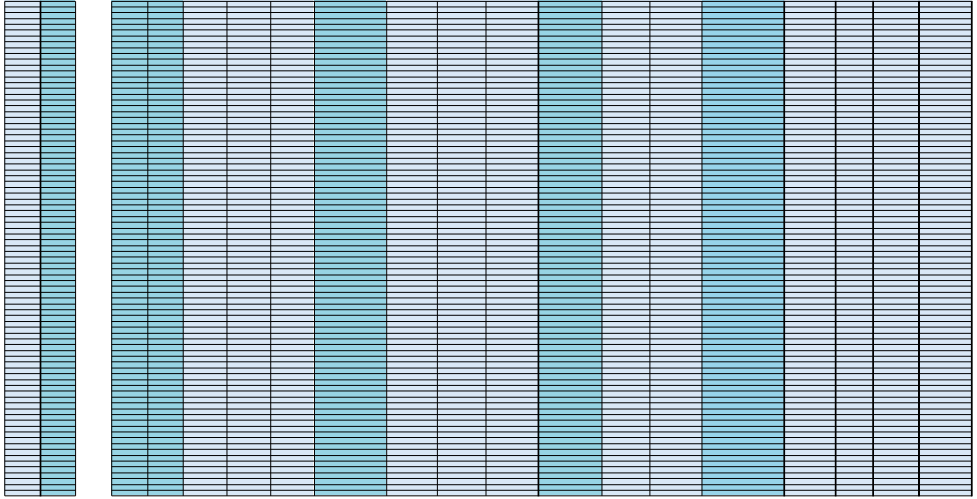

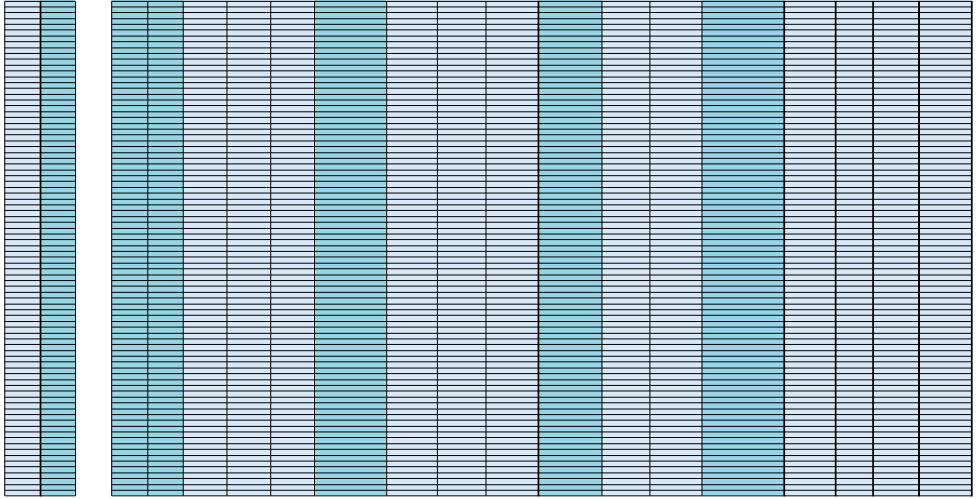

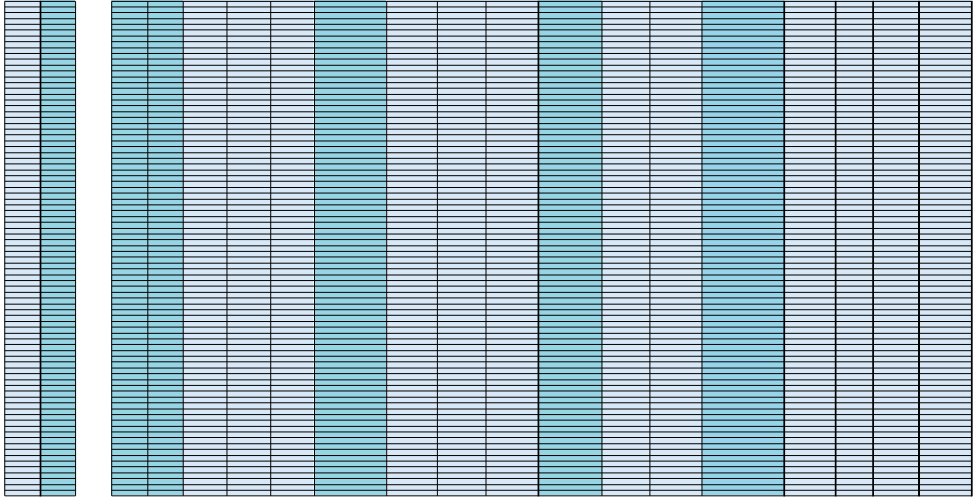

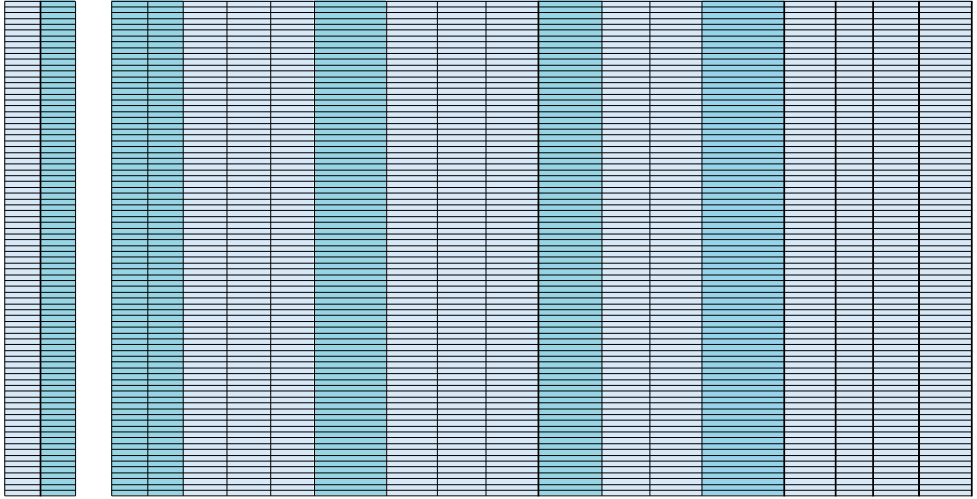

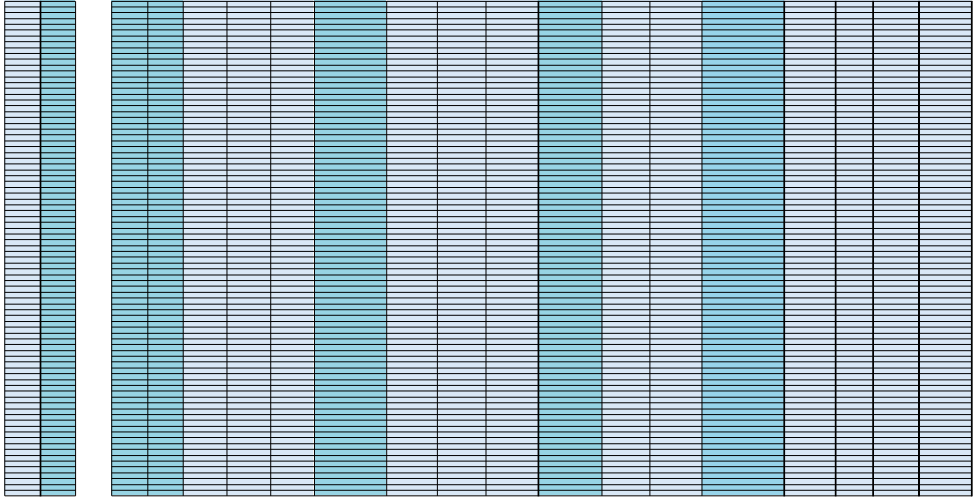

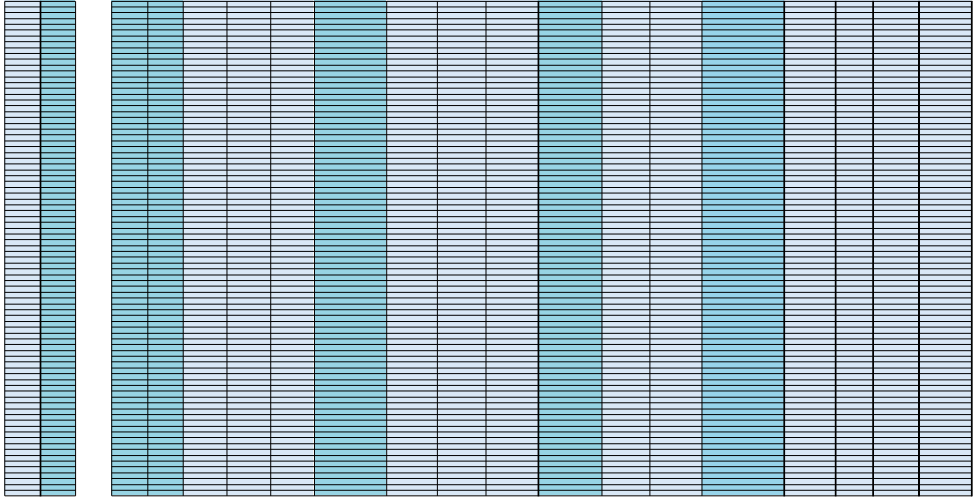

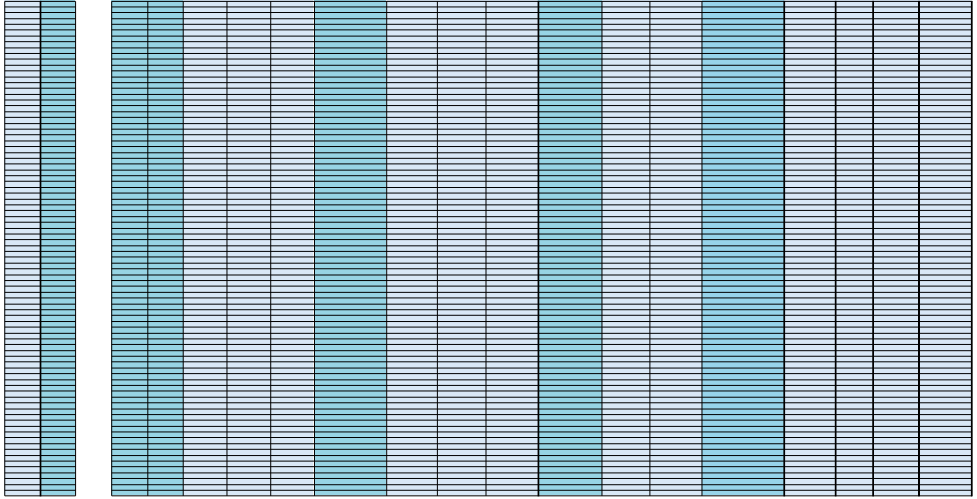

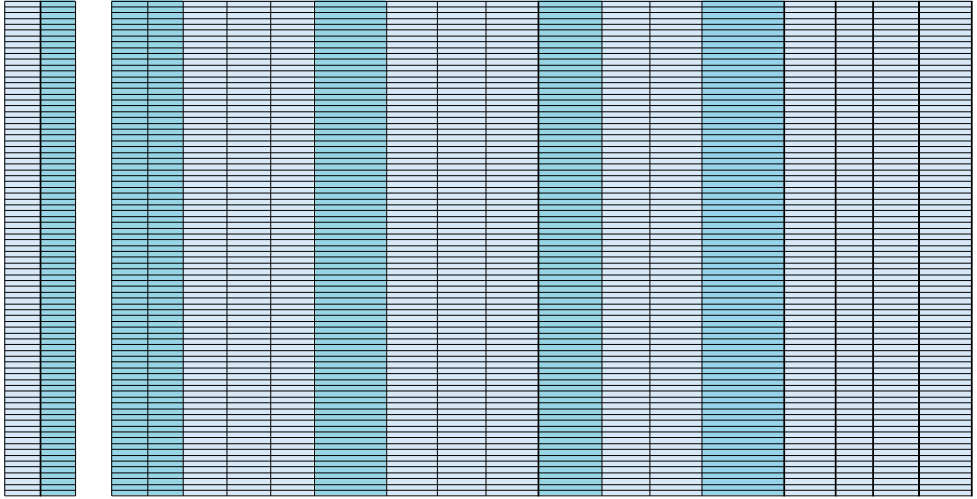

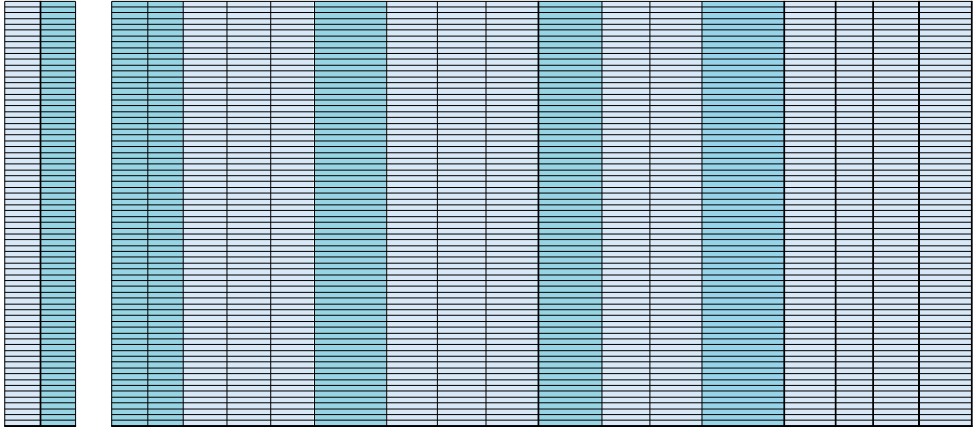

...ntinuing Testing				Replacement	
...Line Treatment	Contain Copper Pipes with Lead ...	...Site?	Criteria (Site Tier)	[illegible]	[illegible]
Yes	No	No	[illegible]		
Unknown	Unknown	Unknown	0		
Unknown	Unknown	Unknown	0		
Unknown	Unknown	Unknown	0		
Unknown	Unknown	Unknown	0		
Unknown	Unknown	Unknown	0		
Unknown	Unknown	Unknown	0		
Unknown	Unknown	Unknown	0		
Unknown	Unknown	Unknown	0		
Unknown	Unknown	Unknown	0		
Unknown	Unknown	Unknown	0		
Unknown	Unknown	Unknown	0		
Unknown	Unknown	Unknown	0		
Unknown	Unknown	Unknown	0		
Unknown	Unknown	Unknown	0		
Unknown	Unknown	Unknown	0		
Unknown	Unknown	Unknown	0		
Unknown	Unknown	Unknown	0		
Unknown	Unknown	Unknown	0		
Unknown	Unknown	Unknown	0		
Unknown	Unknown	Unknown	0		
Unknown	Unknown	Unknown	0		
Unknown	Unknown	Unknown	0		
Unknown	Unknown	Unknown	0		
Unknown	Unknown	Unknown	0		
Unknown	Unknown	Unknown	0		
Unknown	Unknown	Unknown	0		
Unknown	Unknown	Unknown	0		
Unknown	Unknown	Unknown	0		
Unknown	Unknown	Unknown	0		
Unknown	Unknown	Unknown	0		
Unknown	Unknown	Unknown	0		
Unknown	Unknown	Unknown	0		
Unknown	Unknown	Unknown	0		
Unknown	Unknown	Unknown	0		
Unknown	Unknown	Unknown	0		
Unknown	Unknown	Unknown	0		
Unknown	Unknown	Unknown	0		
Unknown	Unknown	Unknown	0		
Unknown	Unknown	Unknown	0		
Unknown	Unknown	Unknown	0		
Unknown	Unknown	Unknown	0		
Unknown	Unknown	Unknown	0		
Unknown	Unknown	Unknown	0		
Unknown	Unknown	Unknown	0		
Unknown	Unknown	Unknown	0		
Unknown	Unknown	Unknown	0		
Unknown	Unknown	Unknown	0		
Unknown	Unknown	Unknown	0		
Unknown	Unknown	Unknown	0		
Unknown	Unknown	Unknown	0		
Unknown	Unknown	Unknown	0		
Unknown	Unknown	Unknown	0		
Unknown	Unknown	Unknown	0		
Unknown	Unknown	Unknown	0		
Unknown	Unknown	Unknown	0		
Unknown	Unknown	Unknown	0		

Unknown	Unknown	Unknown	0	
Unknown	Unknown	Unknown	0	
Unknown	Unknown	Unknown	0	
Unknown	Unknown	Unknown	0	
Unknown	Unknown	Unknown	0	
Unknown	Unknown	Unknown	0	
Unknown	Unknown	Unknown	0	
Unknown	Unknown	Unknown	0	
Unknown	Unknown	Unknown	0	
Unknown	Unknown	Unknown	0	
Unknown	Unknown	Unknown	0	
Unknown	Unknown	Unknown	0	
Unknown	Unknown	Unknown	0	
Unknown	Unknown	Unknown	0	
Unknown	Unknown	Unknown	0	
Unknown	Unknown	Unknown	0	
Unknown	Unknown	Unknown	0	
Unknown	Unknown	Unknown	0	
Unknown	Unknown	Unknown	0	
Unknown	Unknown	Unknown	0	
Unknown	Unknown	Unknown	0	
Unknown	Unknown	Unknown	0	
Unknown	Unknown	Unknown	0	
Unknown	Unknown	Unknown	0	
Unknown	Unknown	Unknown	0	
Unknown	Unknown	Unknown	0	
Unknown	Unknown	Unknown	0	
Unknown	Unknown	Unknown	0	
Unknown	Unknown	Unknown	0	
Unknown	Unknown	Unknown	0	
Unknown	Unknown	Unknown	0	
Unknown	Unknown	Unknown	0	
Unknown	Unknown	Unknown	0	
Unknown	Unknown	Unknown	0	
Unknown	Unknown	Unknown	0	
Unknown	Unknown	Unknown	0	
Unknown	Unknown	Unknown	0	
Unknown	Unknown	Unknown	0	
Unknown	Unknown	Unknown	0	
Unknown	Unknown	Unknown	0	
Unknown	Unknown	Unknown	0	
Unknown	Unknown	Unknown	0	
Unknown	Unknown	Unknown	0	
Unknown	Unknown	Unknown	0	
Unknown	Unknown	Unknown	0	
Unknown	Unknown	Unknown	0	
Unknown	Unknown	Unknown	0	
Unknown	Unknown	Unknown	0	
Unknown	Unknown	Unknown	0	
Unknown	Unknown	Unknown	0	
Unknown	Unknown	Unknown	0	
Unknown	Unknown	Unknown	0	
Unknown	Unknown	Unknown	0	
Unknown	Unknown	Unknown	0	
Unknown	Unknown	Unknown	0	
Unknown	Unknown	Unknown	0	
Unknown	Unknown	Unknown	0	
Unknown	Unknown	Unknown	0	
Unknown	Unknown	Unknown	0	
Unknown	Unknown	Unknown	0	
Unknown	Unknown	Unknown	0	
Unknown	Unknown	Unknown	0	
Unknown	Unknown	Unknown	0	
Unknown	Unknown	Unknown	0	
Unknown	Unknown	Unknown	0	
Unknown	Unknown	Unknown	0	
Unknown	Unknown	Unknown	0	
Unknown	Unknown	Unknown	0	
Unknown	Unknown	Unknown	0	
Unknown	Unknown	Unknown	0	
Unknown	Unknown	Unknown	0	
Unknown	Unknown	Unknown	0	
Unknown	Unknown	Unknown	0	
Unknown	Unknown	Unknown	0	
Unknown	Unknown	Unknown	0	
Unknown	Unknown	Unknown	0	
Unknown	Unknown	Unknown	0	
Unknown	Unknown	Unknown	0	
Unknown	Unknown	Unknown	0	
Unknown	Unknown	Unknown	0	
Unknown	Unknown	Unknown	0	
Unknown	Unknown	Unknown	0	
Unknown	Unknown	Unknown	0	
Unknown	Unknown	Unknown	0	
Unknown	Unknown	Unknown	0	
Unknown	Unknown	Unknown	0	
Unknown	Unknown	Unknown	0	
Unknown	Unknown	Unknown	0	
Unknown	Unknown	Unknown	0	
Unknown	Unknown	Unknown	0	
Unknown	Unknown	Unknown	0	
Unknown	Unknown	Unknown	0	
Unknown	Unknown	Unknown	0	
Unknown	Unknown	Unknown	0	
Unknown	Unknown	Unknown	0	
Unknown	Unknown	Unknown	0	
Unknown	Unknown	Unknown	0	
Unknown	Unknown	Unknown	0	
Unknown	Unknown	Unknown	0	
Unknown	Unknown	Unknown	0	
Unknown	Unknown	Unknown	0	
Unknown	Unknown	Unknown	0	
Unknown	Unknown	Unknown	0	
Unknown	Unknown	Unknown	0	
Unknown	Unknown	Unknown	0	
Unknown	Unknown	Unknown	0	
Unknown	Unknown	Unknown	0	
Unknown	Unknown	Unknown	0	
Unknown	Unknown	Unknown	0	
Unknown	Unknown	Unknown	0	
Unknown	Unknown	Unknown	0	
Unknown	Unknown	Unknown	0	
Unknown	Unknown	Unknown	0	
Unknown	Unknown	Unknown	0	
Unknown	Unknown	Unknown	0	
Unknown	Unknown	Unknown	0	
Unknown	Unknown	Unknown	0	
Unknown	Unknown	Unknown	0	
Unknown	Unknown	Unknown	0	
Unknown	Unknown	Unknown	0	
Unknown	Unknown	Unknown	0	
Unknown	Unknown	Unknown	0	
Unknown	Unknown	Unknown	0	
Unknown	Unknown	Unknown	0	
Unknown	Unknown	Unknown	0	
Unknown	Unknown	Unknown	0	
Unknown	Unknown	Unknown	0	
Unknown	Unknown	Unknown	0	
Unknown	Unknown	Unknown	0	
Unknown	Unknown	Unknown	0	
Unknown	Unknown	Unknown	0	
Unknown	Unknown	Unknown	0	
Unknown	Unknown	Unknown	0	
Unknown	Unknown	Unknown	0	
Unknown	Unknown	Unknown	0	
Unknown	Unknown	Unknown	0	
Unknown	Unknown	Unknown	0	
Unknown	Unknown	Unknown	0	
Unknown	Unknown	Unknown	0	
Unknown	Unknown	Unknown	0	
Unknown	Unknown	Unknown	0	
Unknown	Unknown	Unknown	0	
Unknown	Unknown	Unknown	0	
Unknown	Unknown	Unknown	0	
Unknown	Unknown	Unknown	0	
Unknown	Unknown	Unknown	0	

Unknown	Unknown	Unknown	0	
Unknown	Unknown	Unknown	0	
Unknown	Unknown	Unknown	0	
Unknown	Unknown	Unknown	0	
Unknown	Unknown	Unknown	0	
Unknown	Unknown	Unknown	0	
Unknown	Unknown	Unknown	0	
Unknown	Unknown	Unknown	0	
Unknown	Unknown	Unknown	0	
Unknown	Unknown	Unknown	0	
Unknown	Unknown	Unknown	0	
Unknown	Unknown	Unknown	0	
Unknown	Unknown	Unknown	0	
Unknown	Unknown	Unknown	0	
Unknown	Unknown	Unknown	0	
Unknown	Unknown	Unknown	0	
Unknown	Unknown	Unknown	0	
Unknown	Unknown	Unknown	0	
Unknown	Unknown	Unknown	0	
Unknown	Unknown	Unknown	0	
Unknown	Unknown	Unknown	0	
Unknown	Unknown	Unknown	0	
Unknown	Unknown	Unknown	0	
Unknown	Unknown	Unknown	0	
Unknown	Unknown	Unknown	0	
Unknown	Unknown	Unknown	0	
Unknown	Unknown	Unknown	0	
Unknown	Unknown	Unknown	0	
Unknown	Unknown	Unknown	0	
Unknown	Unknown	Unknown	0	
Unknown	Unknown	Unknown	0	
Unknown	Unknown	Unknown	0	
Unknown	Unknown	Unknown	0	
Unknown	Unknown	Unknown	0	
Unknown	Unknown	Unknown	0	
Unknown	Unknown	Unknown	0	
Unknown	Unknown	Unknown	0	
Unknown	Unknown	Unknown	0	
Unknown	Unknown	Unknown	0	
Unknown	Unknown	Unknown	0	
Unknown	Unknown	Unknown	0	
Unknown	Unknown	Unknown	0	
Unknown	Unknown	Unknown	0	
Unknown	Unknown	Unknown	0	
Unknown	Unknown	Unknown	0	
Unknown	Unknown	Unknown	0	
Unknown	Unknown	Unknown	0	
Unknown	Unknown	Unknown	0	
Unknown	Unknown	Unknown	0	
Unknown	Unknown	Unknown	0	
Unknown	Unknown	Unknown	0	
Unknown	Unknown	Unknown	0	
Unknown	Unknown	Unknown	0	
Unknown	Unknown	Unknown	0	
Unknown	Unknown	Unknown	0	
Unknown	Unknown	Unknown	0	
Unknown	Unknown	Unknown	0	
Unknown	Unknown	Unknown	0	
Unknown	Unknown	Unknown	0	
Unknown	Unknown	Unknown	0	
Unknown	Unknown	Unknown	0	
Unknown	Unknown	Unknown	0	
Unknown	Unknown	Unknown	0	
Unknown	Unknown	Unknown	0	
Unknown	Unknown	Unknown	0	
Unknown	Unknown	Unknown	0	
Unknown	Unknown	Unknown	0	
Unknown	Unknown	Unknown	0	
Unknown	Unknown	Unknown	0	
Unknown	Unknown	Unknown	0	
Unknown	Unknown	Unknown	0	
Unknown	Unknown	Unknown	0	
Unknown	Unknown	Unknown	0	
Unknown	Unknown	Unknown	0	
Unknown	Unknown	Unknown	0	
Unknown	Unknown	Unknown	0	
Unknown	Unknown	Unknown	0	
Unknown	Unknown	Unknown	0	
Unknown	Unknown	Unknown	0	
Unknown	Unknown	Unknown	0	

Unknown	Unknown	Unknown	0	
Unknown	Unknown	Unknown	0	
Unknown	Unknown	Unknown	0	
Unknown	Unknown	Unknown	0	
Unknown	Unknown	Unknown	0	
Unknown	Unknown	Unknown	0	
Unknown	Unknown	Unknown	0	
Unknown	Unknown	Unknown	0	
Unknown	Unknown	Unknown	0	
Unknown	Unknown	Unknown	0	
Unknown	Unknown	Unknown	0	
Unknown	Unknown	Unknown	0	
Unknown	Unknown	Unknown	0	
Unknown	Unknown	Unknown	0	
Unknown	Unknown	Unknown	0	
Unknown	Unknown	Unknown	0	
Unknown	Unknown	Unknown	0	
Unknown	Unknown	Unknown	0	
Unknown	Unknown	Unknown	0	
Unknown	Unknown	Unknown	0	
Unknown	Unknown	Unknown	0	
Unknown	Unknown	Unknown	0	
Unknown	Unknown	Unknown	0	
Unknown	Unknown	Unknown	0	
Unknown	Unknown	Unknown	0	
Unknown	Unknown	Unknown	0	
Unknown	Unknown	Unknown	0	
Unknown	Unknown	Unknown	0	
Unknown	Unknown	Unknown	0	
Unknown	Unknown	Unknown	0	
Unknown	Unknown	Unknown	0	
Unknown	Unknown	Unknown	0	
Unknown	Unknown	Unknown	0	
Unknown	Unknown	Unknown	0	
Unknown	Unknown	Unknown	0	
Unknown	Unknown	Unknown	0	
Unknown	Unknown	Unknown	0	
Unknown	Unknown	Unknown	0	
Unknown	Unknown	Unknown	0	
Unknown	Unknown	Unknown	0	
Unknown	Unknown	Unknown	0	
Unknown	Unknown	Unknown	0	
Unknown	Unknown	Unknown	0	
Unknown	Unknown	Unknown	0	
Unknown	Unknown	Unknown	0	
Unknown	Unknown	Unknown	0	
Unknown	Unknown	Unknown	0	
Unknown	Unknown	Unknown	0	
Unknown	Unknown	Unknown	0	
Unknown	Unknown	Unknown	0	
Unknown	Unknown	Unknown	0	
Unknown	Unknown	Unknown	0	
Unknown	Unknown	Unknown	0	
Unknown	Unknown	Unknown	0	
Unknown	Unknown	Unknown	0	
Unknown	Unknown	Unknown	0	
Unknown	Unknown	Unknown	0	
Unknown	Unknown	Unknown	0	
Unknown	Unknown	Unknown	0	
Unknown	Unknown	Unknown	0	
Unknown	Unknown	Unknown	0	
Unknown	Unknown	Unknown	0	
Unknown	Unknown	Unknown	0	
Unknown	Unknown	Unknown	0	
Unknown	Unknown	Unknown	0	
Unknown	Unknown	Unknown	0	
Unknown	Unknown	Unknown	0	
Unknown	Unknown	Unknown	0	
Unknown	Unknown	Unknown	0	
Unknown	Unknown	Unknown	0	
Unknown	Unknown	Unknown	0	
Unknown	Unknown	Unknown	0	
Unknown	Unknown	Unknown	0	
Unknown	Unknown	Unknown	0	
Unknown	Unknown	Unknown	0	
Unknown	Unknown	Unknown	0	
Unknown	Unknown	Unknown	0	
Unknown	Unknown	Unknown	0	
Unknown	Unknown	Unknown	0	
Unknown	Unknown	Unknown	0	
Unknown	Unknown	Unknown	0	
Unknown	Unknown	Unknown	0	
Unknown	Unknown	Unknown	0	
Unknown	Unknown	Unknown	0	
Unknown	Unknown	Unknown	0	
Unknown	Unknown	Unknown	0	
Unknown	Unknown	Unknown	0	
Unknown	Unknown	Unknown	0	
Unknown	Unknown	Unknown	0	
Unknown	Unknown	Unknown	0	
Unknown	Unknown	Unknown	0	
Unknown	Unknown	Unknown	0	
Unknown	Unknown	Unknown	0	
Unknown	Unknown	Unknown	0	
Unknown	Unknown	Unknown	0	
Unknown	Unknown	Unknown	0	
Unknown	Unknown	Unknown	0	
Unknown	Unknown	Unknown	0	
Unknown	Unknown	Unknown	0	
Unknown	Unknown	Unknown	0	
Unknown	Unknown	Unknown	0	
Unknown	Unknown	Unknown	0	
Unknown	Unknown	Unknown	0	
Unknown	Unknown	Unknown	0	
Unknown	Unknown	Unknown	0	
Unknown	Unknown	Unknown	0	
Unknown	Unknown	Unknown	0	
Unknown	Unknown	Unknown	0	
Unknown	Unknown	Unknown	0	
Unknown	Unknown	Unknown	0	
Unknown	Unknown	Unknown	0	
Unknown	Unknown	Unknown	0	
Unknown	Unknown	Unknown	0	
Unknown	Unknown	Unknown	0	
Unknown	Unknown	Unknown	0	
Unknown	Unknown	Unknown	0	
Unknown	Unknown	Unknown	0	
Unknown	Unknown	Unknown	0	
Unknown	Unknown	Unknown	0	
Unknown	Unknown	Unknown	0	
Unknown	Unknown	Unknown	0	
Unknown	Unknown	Unknown	0	
Unknown	Unknown	Unknown	0	
Unknown	Unknown	Unknown	0	
Unknown	Unknown	Unknown	0	
Unknown	Unknown	Unknown	0	
Unknown	Unknown	Unknown	0	
Unknown	Unknown	Unknown	0	
Unknown	Unknown	Unknown	0	
Unknown	Unknown	Unknown	0	

Unknown	Unknown	Unknown	0	
Unknown	Unknown	Unknown	0	
Unknown	Unknown	Unknown	0	
Unknown	Unknown	Unknown	0	
Unknown	Unknown	Unknown	0	
Unknown	Unknown	Unknown	0	
Unknown	Unknown	Unknown	0	
Unknown	Unknown	Unknown	0	
Unknown	Unknown	Unknown	0	
Unknown	Unknown	Unknown	0	
Unknown	Unknown	Unknown	0	
Unknown	Unknown	Unknown	0	
Unknown	Unknown	Unknown	0	
Unknown	Unknown	Unknown	0	
Unknown	Unknown	Unknown	0	
Unknown	Unknown	Unknown	0	
Unknown	Unknown	Unknown	0	
Unknown	Unknown	Unknown	0	
Unknown	Unknown	Unknown	0	
Unknown	Unknown	Unknown	0	
Unknown	Unknown	Unknown	0	
Unknown	Unknown	Unknown	0	
Unknown	Unknown	Unknown	0	
Unknown	Unknown	Unknown	0	
Unknown	Unknown	Unknown	0	
Unknown	Unknown	Unknown	0	
Unknown	Unknown	Unknown	0	
Unknown	Unknown	Unknown	0	
Unknown	Unknown	Unknown	0	
Unknown	Unknown	Unknown	0	
Unknown	Unknown	Unknown	0	
Unknown	Unknown	Unknown	0	
Unknown	Unknown	Unknown	0	
Unknown	Unknown	Unknown	0	
Unknown	Unknown	Unknown	0	
Unknown	Unknown	Unknown	0	
Unknown	Unknown	Unknown	0	
Unknown	Unknown	Unknown	0	
Unknown	Unknown	Unknown	0	
Unknown	Unknown	Unknown	0	
Unknown	Unknown	Unknown	0	
Unknown	Unknown	Unknown	0	
Unknown	Unknown	Unknown	0	
Unknown	Unknown	Unknown	0	
Unknown	Unknown	Unknown	0	
Unknown	Unknown	Unknown	0	
Unknown	Unknown	Unknown	0	
Unknown	Unknown	Unknown	0	
Unknown	Unknown	Unknown	0	
Unknown	Unknown	Unknown	0	
Unknown	Unknown	Unknown	0	
Unknown	Unknown	Unknown	0	
Unknown	Unknown	Unknown	0	
Unknown	Unknown	Unknown	0	
Unknown	Unknown	Unknown	0	
Unknown	Unknown	Unknown	0	
Unknown	Unknown	Unknown	0	
Unknown	Unknown	Unknown	0	
Unknown	Unknown	Unknown	0	
Unknown	Unknown	Unknown	0	
Unknown	Unknown	Unknown	0	
Unknown	Unknown	Unknown	0	
Unknown	Unknown	Unknown	0	
Unknown	Unknown	Unknown	0	
Unknown	Unknown	Unknown	0	
Unknown	Unknown	Unknown	0	
Unknown	Unknown	Unknown	0	
Unknown	Unknown	Unknown	0	
Unknown	Unknown	Unknown	0	
Unknown	Unknown	Unknown	0	
Unknown	Unknown	Unknown	0	
Unknown	Unknown	Unknown	0	
Unknown	Unknown	Unknown	0	
Unknown	Unknown	Unknown	0	
Unknown	Unknown	Unknown	0	
Unknown	Unknown	Unknown	0	
Unknown	Unknown	Unknown	0	
Unknown	Unknown	Unknown	0	
Unknown	Unknown	Unknown	0	
Unknown	Unknown	Unknown	0	
Unknown	Unknown	Unknown	0	
Unknown	Unknown	Unknown	0	
Unknown	Unknown	Unknown	0	
Unknown	Unknown	Unknown	0	
Unknown	Unknown	Unknown	0	
Unknown	Unknown	Unknown	0	
Unknown	Unknown	Unknown	0	
Unknown	Unknown	Unknown	0	
Unknown	Unknown	Unknown	0	
Unknown	Unknown	Unknown	0	
Unknown	Unknown	Unknown	0	
Unknown	Unknown	Unknown	0	
Unknown	Unknown	Unknown	0	
Unknown	Unknown	Unknown	0	
Unknown	Unknown	Unknown	0	
Unknown	Unknown	Unknown	0	
Unknown	Unknown	Unknown	0	
Unknown	Unknown	Unknown	0	
Unknown	Unknown	Unknown	0	
Unknown	Unknown	Unknown	0	
Unknown	Unknown	Unknown	0	
Unknown	Unknown	Unknown	0	
Unknown	Unknown	Unknown	0	
Unknown	Unknown	Unknown	0	
Unknown	Unknown	Unknown	0	
Unknown	Unknown	Unknown	0	
Unknown	Unknown	Unknown	0	
Unknown	Unknown	Unknown	0	
Unknown	Unknown	Unknown	0	
Unknown	Unknown	Unknown	0	
Unknown	Unknown	Unknown	0	
Unknown	Unknown	Unknown	0	
Unknown	Unknown	Unknown	0	
Unknown	Unknown	Unknown	0	
Unknown	Unknown	Unknown	0	
Unknown	Unknown	Unknown	0	
Unknown	Unknown	Unknown	0	
Unknown	Unknown	Unknown	0	
Unknown	Unknown	Unknown	0	
Unknown	Unknown	Unknown	0	

Unknown	Unknown	Unknown	0	
Unknown	Unknown	Unknown	0	
Unknown	Unknown	Unknown	0	
Unknown	Unknown	Unknown	0	
Unknown	Unknown	Unknown	0	
Unknown	Unknown	Unknown	0	
Unknown	Unknown	Unknown	0	
Unknown	Unknown	Unknown	0	
Unknown	Unknown	Unknown	0	
Unknown	Unknown	Unknown	0	
Unknown	Unknown	Unknown	0	
Unknown	Unknown	Unknown	0	
Unknown	Unknown	Unknown	0	
Unknown	Unknown	Unknown	0	
Unknown	Unknown	Unknown	0	
Unknown	Unknown	Unknown	0	
Unknown	Unknown	Unknown	0	
Unknown	Unknown	Unknown	0	
Unknown	Unknown	Unknown	0	
Unknown	Unknown	Unknown	0	
Unknown	Unknown	Unknown	0	
Unknown	Unknown	Unknown	0	
Unknown	Unknown	Unknown	0	
Unknown	Unknown	Unknown	0	
Unknown	Unknown	Unknown	0	
Unknown	Unknown	Unknown	0	
Unknown	Unknown	Unknown	0	
Unknown	Unknown	Unknown	0	
Unknown	Unknown	Unknown	0	
Unknown	Unknown	Unknown	0	
Unknown	Unknown	Unknown	0	
Unknown	Unknown	Unknown	0	
Unknown	Unknown	Unknown	0	
Unknown	Unknown	Unknown	0	
Unknown	Unknown	Unknown	0	
Unknown	Unknown	Unknown	0	
Unknown	Unknown	Unknown	0	
Unknown	Unknown	Unknown	0	
Unknown	Unknown	Unknown	0	
Unknown	Unknown	Unknown	0	
Unknown	Unknown	Unknown	0	
Unknown	Unknown	Unknown	0	
Unknown	Unknown	Unknown	0	
Unknown	Unknown	Unknown	0	
Unknown	Unknown	Unknown	0	
Unknown	Unknown	Unknown	0	
Unknown	Unknown	Unknown	0	
Unknown	Unknown	Unknown	0	
Unknown	Unknown	Unknown	0	
Unknown	Unknown	Unknown	0	
Unknown	Unknown	Unknown	0	
Unknown	Unknown	Unknown	0	
Unknown	Unknown	Unknown	0	
Unknown	Unknown	Unknown	0	
Unknown	Unknown	Unknown	0	
Unknown	Unknown	Unknown	0	
Unknown	Unknown	Unknown	0	
Unknown	Unknown	Unknown	0	
Unknown	Unknown	Unknown	0	
Unknown	Unknown	Unknown	0	
Unknown	Unknown	Unknown	0	
Unknown	Unknown	Unknown	0	
Unknown	Unknown	Unknown	0	
Unknown	Unknown	Unknown	0	
Unknown	Unknown	Unknown	0	
Unknown	Unknown	Unknown	0	
Unknown	Unknown	Unknown	0	
Unknown	Unknown	Unknown	0	
Unknown	Unknown	Unknown	0	
Unknown	Unknown	Unknown	0	
Unknown	Unknown	Unknown	0	
Unknown	Unknown	Unknown	0	
Unknown	Unknown	Unknown	0	
Unknown	Unknown	Unknown	0	
Unknown	Unknown	Unknown	0	
Unknown	Unknown	Unknown	0	
Unknown	Unknown	Unknown	0	
Unknown	Unknown	Unknown	0	
Unknown	Unknown	Unknown	0	
Unknown	Unknown	Unknown	0	
Unknown	Unknown	Unknown	0	
Unknown	Unknown	Unknown	0	
Unknown	Unknown	Unknown	0	
Unknown	Unknown	Unknown	0	
Unknown	Unknown	Unknown	0	
Unknown	Unknown	Unknown	0	
Unknown	Unknown	Unknown	0	
Unknown	Unknown	Unknown	0	
Unknown	Unknown	Unknown	0	
Unknown	Unknown	Unknown	0	
Unknown	Unknown	Unknown	0	
Unknown	Unknown	Unknown	0	
Unknown	Unknown	Unknown	0	
Unknown	Unknown	Unknown	0	
Unknown	Unknown	Unknown	0	
Unknown	Unknown	Unknown	0	
Unknown	Unknown	Unknown	0	
Unknown	Unknown	Unknown	0	
Unknown	Unknown	Unknown	0	
Unknown	Unknown	Unknown	0	
Unknown	Unknown	Unknown	0	
Unknown	Unknown	Unknown	0	
Unknown	Unknown	Unknown	0	
Unknown	Unknown	Unknown	0	
Unknown	Unknown	Unknown	0	
Unknown	Unknown	Unknown	0	
Unknown	Unknown	Unknown	0	
Unknown	Unknown	Unknown	0	

Unknown	Unknown	Unknown	0	
Unknown	Unknown	Unknown	0	
Unknown	Unknown	Unknown	0	
Unknown	Unknown	Unknown	0	
Unknown	Unknown	Unknown	0	
Unknown	Unknown	Unknown	0	
Unknown	Unknown	Unknown	0	
Unknown	Unknown	Unknown	0	
Unknown	Unknown	Unknown	0	
Unknown	Unknown	Unknown	0	
Unknown	Unknown	Unknown	0	
Unknown	Unknown	Unknown	0	
Unknown	Unknown	Unknown	0	
Unknown	Unknown	Unknown	0	
Unknown	Unknown	Unknown	0	
Unknown	Unknown	Unknown	0	
Unknown	Unknown	Unknown	0	
Unknown	Unknown	Unknown	0	
Unknown	Unknown	Unknown	0	
Unknown	Unknown	Unknown	0	
Unknown	Unknown	Unknown	0	
Unknown	Unknown	Unknown	0	
Unknown	Unknown	Unknown	0	
Unknown	Unknown	Unknown	0	
Unknown	Unknown	Unknown	0	
Unknown	Unknown	Unknown	0	
Unknown	Unknown	Unknown	0	
Unknown	Unknown	Unknown	0	
Unknown	Unknown	Unknown	0	
Unknown	Unknown	Unknown	0	
Unknown	Unknown	Unknown	0	
Unknown	Unknown	Unknown	0	
Unknown	Unknown	Unknown	0	
Unknown	Unknown	Unknown	0	
Unknown	Unknown	Unknown	0	
Unknown	Unknown	Unknown	0	
Unknown	Unknown	Unknown	0	
Unknown	Unknown	Unknown	0	
Unknown	Unknown	Unknown	0	
Unknown	Unknown	Unknown	0	
Unknown	Unknown	Unknown	0	
Unknown	Unknown	Unknown	0	
Unknown	Unknown	Unknown	0	
Unknown	Unknown	Unknown	0	
Unknown	Unknown	Unknown	0	
Unknown	Unknown	Unknown	0	
Unknown	Unknown	Unknown	0	
Unknown	Unknown	Unknown	0	
Unknown	Unknown	Unknown	0	
Unknown	Unknown	Unknown	0	
Unknown	Unknown	Unknown	0	
Unknown	Unknown	Unknown	0	
Unknown	Unknown	Unknown	0	
Unknown	Unknown	Unknown	0	
Unknown	Unknown	Unknown	0	
Unknown	Unknown	Unknown	0	
Unknown	Unknown	Unknown	0	
Unknown	Unknown	Unknown	0	
Unknown	Unknown	Unknown	0	
Unknown	Unknown	Unknown	0	
Unknown	Unknown	Unknown	0	
Unknown	Unknown	Unknown	0	
Unknown	Unknown	Unknown	0	
Unknown	Unknown	Unknown	0	
Unknown	Unknown	Unknown	0	
Unknown	Unknown	Unknown	0	
Unknown	Unknown	Unknown	0	
Unknown	Unknown	Unknown	0	
Unknown	Unknown	Unknown	0	
Unknown	Unknown	Unknown	0	
Unknown	Unknown	Unknown	0	
Unknown	Unknown	Unknown	0	
Unknown	Unknown	Unknown	0	
Unknown	Unknown	Unknown	0	
Unknown	Unknown	Unknown	0	
Unknown	Unknown	Unknown	0	
Unknown	Unknown	Unknown	0	
Unknown	Unknown	Unknown	0	
Unknown	Unknown	Unknown	0	
Unknown	Unknown	Unknown	0	
Unknown	Unknown	Unknown	0	
Unknown	Unknown	Unknown	0	
Unknown	Unknown	Unknown	0	
Unknown	Unknown	Unknown	0	

Unknown	Unknown	Unknown	0	
Unknown	Unknown	Unknown	0	
Unknown	Unknown	Unknown	0	
Unknown	Unknown	Unknown	0	
Unknown	Unknown	Unknown	0	
Unknown	Unknown	Unknown	0	
Unknown	Unknown	Unknown	0	
Unknown	Unknown	Unknown	0	
Unknown	Unknown	Unknown	0	
Unknown	Unknown	Unknown	0	
Unknown	Unknown	Unknown	0	
Unknown	Unknown	Unknown	0	
Unknown	Unknown	Unknown	0	
Unknown	Unknown	Unknown	0	
Unknown	Unknown	Unknown	0	
Unknown	Unknown	Unknown	0	
Unknown	Unknown	Unknown	0	
Unknown	Unknown	Unknown	0	
Unknown	Unknown	Unknown	0	
Unknown	Unknown	Unknown	0	
Unknown	Unknown	Unknown	0	
Unknown	Unknown	Unknown	0	
Unknown	Unknown	Unknown	0	
Unknown	Unknown	Unknown	0	
Unknown	Unknown	Unknown	0	
Unknown	Unknown	Unknown	0	
Unknown	Unknown	Unknown	0	
Unknown	Unknown	Unknown	0	
Unknown	Unknown	Unknown	0	
Unknown	Unknown	Unknown	0	
Unknown	Unknown	Unknown	0	
Unknown	Unknown	Unknown	0	
Unknown	Unknown	Unknown	0	
Unknown	Unknown	Unknown	0	
Unknown	Unknown	Unknown	0	
Unknown	Unknown	Unknown	0	
Unknown	Unknown	Unknown	0	
Unknown	Unknown	Unknown	0	
Unknown	Unknown	Unknown	0	
Unknown	Unknown	Unknown	0	
Unknown	Unknown	Unknown	0	
Unknown	Unknown	Unknown	0	
Unknown	Unknown	Unknown	0	
Unknown	Unknown	Unknown	0	
Unknown	Unknown	Unknown	0	
Unknown	Unknown	Unknown	0	
Unknown	Unknown	Unknown	0	
Unknown	Unknown	Unknown	0	
Unknown	Unknown	Unknown	0	
Unknown	Unknown	Unknown	0	
Unknown	Unknown	Unknown	0	
Unknown	Unknown	Unknown	0	
Unknown	Unknown	Unknown	0	
Unknown	Unknown	Unknown	0	
Unknown	Unknown	Unknown	0	
Unknown	Unknown	Unknown	0	
Unknown	Unknown	Unknown	0	
Unknown	Unknown	Unknown	0	
Unknown	Unknown	Unknown	0	
Unknown	Unknown	Unknown	0	
Unknown	Unknown	Unknown	0	
Unknown	Unknown	Unknown	0	
Unknown	Unknown	Unknown	0	
Unknown	Unknown	Unknown	0	
Unknown	Unknown	Unknown	0	
Unknown	Unknown	Unknown	0	
Unknown	Unknown	Unknown	0	
Unknown	Unknown	Unknown	0	
Unknown	Unknown	Unknown	0	
Unknown	Unknown	Unknown	0	
Unknown	Unknown	Unknown	0	
Unknown	Unknown	Unknown	0	
Unknown	Unknown	Unknown	0	
Unknown	Unknown	Unknown	0	
Unknown	Unknown	Unknown	0	
Unknown	Unknown	Unknown	0	
Unknown	Unknown	Unknown	0	
Unknown	Unknown	Unknown	0	
Unknown	Unknown	Unknown	0	
Unknown	Unknown	Unknown	0	
Unknown	Unknown	Unknown	0	
Unknown	Unknown	Unknown	0	
Unknown	Unknown	Unknown	0	
Unknown	Unknown	Unknown	0	
Unknown	Unknown	Unknown	0	

Unknown	Unknown	Unknown	0	
Unknown	Unknown	Unknown	0	
Unknown	Unknown	Unknown	0	
Unknown	Unknown	Unknown	0	
Unknown	Unknown	Unknown	0	
Unknown	Unknown	Unknown	0	
Unknown	Unknown	Unknown	0	
Unknown	Unknown	Unknown	0	
Unknown	Unknown	Unknown	0	
Unknown	Unknown	Unknown	0	
Unknown	Unknown	Unknown	0	
Unknown	Unknown	Unknown	0	
Unknown	Unknown	Unknown	0	
Unknown	Unknown	Unknown	0	
Unknown	Unknown	Unknown	0	
Unknown	Unknown	Unknown	0	
Unknown	Unknown	Unknown	0	
Unknown	Unknown	Unknown	0	
Unknown	Unknown	Unknown	0	
Unknown	Unknown	Unknown	0	
Unknown	Unknown	Unknown	0	
Unknown	Unknown	Unknown	0	
Unknown	Unknown	Unknown	0	
Unknown	Unknown	Unknown	0	
Unknown	Unknown	Unknown	0	
Unknown	Unknown	Unknown	0	
Unknown	Unknown	Unknown	0	
Unknown	Unknown	Unknown	0	
Unknown	Unknown	Unknown	0	
Unknown	Unknown	Unknown	0	
Unknown	Unknown	Unknown	0	
Unknown	Unknown	Unknown	0	
Unknown	Unknown	Unknown	0	
Unknown	Unknown	Unknown	0	
Unknown	Unknown	Unknown	0	
Unknown	Unknown	Unknown	0	
Unknown	Unknown	Unknown	0	
Unknown	Unknown	Unknown	0	
Unknown	Unknown	Unknown	0	
Unknown	Unknown	Unknown	0	
Unknown	Unknown	Unknown	0	
Unknown	Unknown	Unknown	0	
Unknown	Unknown	Unknown	0	
Unknown	Unknown	Unknown	0	
Unknown	Unknown	Unknown	0	
Unknown	Unknown	Unknown	0	
Unknown	Unknown	Unknown	0	
Unknown	Unknown	Unknown	0	
Unknown	Unknown	Unknown	0	
Unknown	Unknown	Unknown	0	
Unknown	Unknown	Unknown	0	
Unknown	Unknown	Unknown	0	
Unknown	Unknown	Unknown	0	
Unknown	Unknown	Unknown	0	
Unknown	Unknown	Unknown	0	
Unknown	Unknown	Unknown	0	
Unknown	Unknown	Unknown	0	
Unknown	Unknown	Unknown	0	
Unknown	Unknown	Unknown	0	
Unknown	Unknown	Unknown	0	
Unknown	Unknown	Unknown	0	
Unknown	Unknown	Unknown	0	
Unknown	Unknown	Unknown	0	
Unknown	Unknown	Unknown	0	
Unknown	Unknown	Unknown	0	
Unknown	Unknown	Unknown	0	
Unknown	Unknown	Unknown	0	
Unknown	Unknown	Unknown	0	
Unknown	Unknown	Unknown	0	
Unknown	Unknown	Unknown	0	
Unknown	Unknown	Unknown	0	
Unknown	Unknown	Unknown	0	
Unknown	Unknown	Unknown	0	
Unknown	Unknown	Unknown	0	
Unknown	Unknown	Unknown	0	
Unknown	Unknown	Unknown	0	
Unknown	Unknown	Unknown	0	
Unknown	Unknown	Unknown	0	
Unknown	Unknown	Unknown	0	
Unknown	Unknown	Unknown	0	
Unknown	Unknown	Unknown	0	
Unknown	Unknown	Unknown	0	
Unknown	Unknown	Unknown	0	
Unknown	Unknown	Unknown	0	
Unknown	Unknown	Unknown	0	
Unknown	Unknown	Unknown	0	
Unknown	Unknown	Unknown	0	
Unknown	Unknown	Unknown	0	
Unknown	Unknown	Unknown	0	
Unknown	Unknown	Unknown	0	
Unknown	Unknown	Unknown	0	
Unknown	Unknown	Unknown	0	
Unknown	Unknown	Unknown	0	
Unknown	Unknown	Unknown	0	
Unknown	Unknown	Unknown	0	
Unknown	Unknown	Unknown	0	
Unknown	Unknown	Unknown	0	
Unknown	Unknown	Unknown	0	
Unknown	Unknown	Unknown	0	
Unknown	Unknown	Unknown	0	
Unknown	Unknown	Unknown	0	
Unknown	Unknown	Unknown	0	
Unknown	Unknown	Unknown	0	
Unknown	Unknown	Unknown	0	
Unknown	Unknown	Unknown	0	
Unknown	Unknown	Unknown	0	
Unknown	Unknown	Unknown	0	
Unknown	Unknown	Unknown	0	

Unknown	Unknown	Unknown	0	
Unknown	Unknown	Unknown	0	
Unknown	Unknown	Unknown	0	
Unknown	Unknown	Unknown	0	
Unknown	Unknown	Unknown	0	
Unknown	Unknown	Unknown	0	
Unknown	Unknown	Unknown	0	
Unknown	Unknown	Unknown	0	
Unknown	Unknown	Unknown	0	
Unknown	Unknown	Unknown	0	
Unknown	Unknown	Unknown	0	
Unknown	Unknown	Unknown	0	
Unknown	Unknown	Unknown	0	
Unknown	Unknown	Unknown	0	
Unknown	Unknown	Unknown	0	
Unknown	Unknown	Unknown	0	
Unknown	Unknown	Unknown	0	
Unknown	Unknown	Unknown	0	
Unknown	Unknown	Unknown	0	
Unknown	Unknown	Unknown	0	
Unknown	Unknown	Unknown	0	
Unknown	Unknown	Unknown	0	
Unknown	Unknown	Unknown	0	
Unknown	Unknown	Unknown	0	
Unknown	Unknown	Unknown	0	
Unknown	Unknown	Unknown	0	
Unknown	Unknown	Unknown	0	
Unknown	Unknown	Unknown	0	
Unknown	Unknown	Unknown	0	
Unknown	Unknown	Unknown	0	
Unknown	Unknown	Unknown	0	
Unknown	Unknown	Unknown	0	
Unknown	Unknown	Unknown	0	
Unknown	Unknown	Unknown	0	
Unknown	Unknown	Unknown	0	
Unknown	Unknown	Unknown	0	
Unknown	Unknown	Unknown	0	
Unknown	Unknown	Unknown	0	
Unknown	Unknown	Unknown	0	
Unknown	Unknown	Unknown	0	
Unknown	Unknown	Unknown	0	
Unknown	Unknown	Unknown	0	
Unknown	Unknown	Unknown	0	
Unknown	Unknown	Unknown	0	
Unknown	Unknown	Unknown	0	
Unknown	Unknown	Unknown	0	
Unknown	Unknown	Unknown	0	
Unknown	Unknown	Unknown	0	
Unknown	Unknown	Unknown	0	
Unknown	Unknown	Unknown	0	
Unknown	Unknown	Unknown	0	
Unknown	Unknown	Unknown	0	
Unknown	Unknown	Unknown	0	
Unknown	Unknown	Unknown	0	
Unknown	Unknown	Unknown	0	
Unknown	Unknown	Unknown	0	
Unknown	Unknown	Unknown	0	
Unknown	Unknown	Unknown	0	
Unknown	Unknown	Unknown	0	
Unknown	Unknown	Unknown	0	
Unknown	Unknown	Unknown	0	
Unknown	Unknown	Unknown	0	
Unknown	Unknown	Unknown	0	
Unknown	Unknown	Unknown	0	
Unknown	Unknown	Unknown	0	
Unknown	Unknown	Unknown	0	
Unknown	Unknown	Unknown	0	
Unknown	Unknown	Unknown	0	
Unknown	Unknown	Unknown	0	
Unknown	Unknown	Unknown	0	
Unknown	Unknown	Unknown	0	
Unknown	Unknown	Unknown	0	
Unknown	Unknown	Unknown	0	
Unknown	Unknown	Unknown	0	
Unknown	Unknown	Unknown	0	
Unknown	Unknown	Unknown	0	
Unknown	Unknown	Unknown	0	
Unknown	Unknown	Unknown	0	
Unknown	Unknown	Unknown	0	
Unknown	Unknown	Unknown	0	
Unknown	Unknown	Unknown	0	
Unknown	Unknown	Unknown	0	
Unknown	Unknown	Unknown	0	
Unknown	Unknown	Unknown	0	
Unknown	Unknown	Unknown	0	
Unknown	Unknown	Unknown	0	
Unknown	Unknown	Unknown	0	
Unknown	Unknown	Unknown	0	
Unknown	Unknown	Unknown	0	
Unknown	Unknown	Unknown	0	
Unknown	Unknown	Unknown	0	
Unknown	Unknown	Unknown	0	
Unknown	Unknown	Unknown	0	
Unknown	Unknown	Unknown	0	
Unknown	Unknown	Unknown	0	
Unknown	Unknown	Unknown	0	
Unknown	Unknown	Unknown	0	
Unknown	Unknown	Unknown	0	
Unknown	Unknown	Unknown	0	
Unknown	Unknown	Unknown	0	
Unknown	Unknown	Unknown	0	
Unknown	Unknown	Unknown	0	
Unknown	Unknown	Unknown	0	
Unknown	Unknown	Unknown	0	
Unknown	Unknown	Unknown	0	
Unknown	Unknown	Unknown	0	
Unknown	Unknown	Unknown	0	
Unknown	Unknown	Unknown	0	
Unknown	Unknown	Unknown	0	
Unknown	Unknown	Unknown	0	
Unknown	Unknown	Unknown	0	
Unknown	Unknown	Unknown	0	
Unknown	Unknown	Unknown	0	
Unknown	Unknown	Unknown	0	
Unknown	Unknown	Unknown	0	
Unknown	Unknown	Unknown	0	
Unknown	Unknown	Unknown	0	
Unknown	Unknown	Unknown	0	
Unknown	Unknown	Unknown	0	
Unknown	Unknown	Unknown	0	
Unknown	Unknown	Unknown	0	
Unknown	Unknown	Unknown	0	
Unknown	Unknown	Unknown	0	
Unknown	Unknown	Unknown	0	
Unknown	Unknown	Unknown	0	
Unknown	Unknown	Unknown	0	
Unknown	Unknown	Unknown	0	
Unknown	Unknown	Unknown	0	
Unknown	Unknown	Unknown	0	
Unknown	Unknown	Unknown	0	
Unknown	Unknown	Unknown	0	
Unknown	Unknown	Unknown	0	
Unknown	Unknown	Unknown	0	
Unknown	Unknown	Unknown	0	

Unknown	Unknown	Unknown	0	
Unknown	Unknown	Unknown	0	
Unknown	Unknown	Unknown	0	

Unknown	Unknown	Unknown	0	
Unknown	Unknown	Unknown	0	
Unknown	Unknown	Unknown	0	

Unknown	Unknown	Unknown	0		
Unknown	Unknown	Unknown	0		
Unknown	Unknown	Unknown	0		

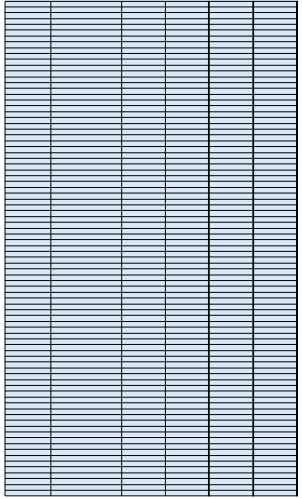

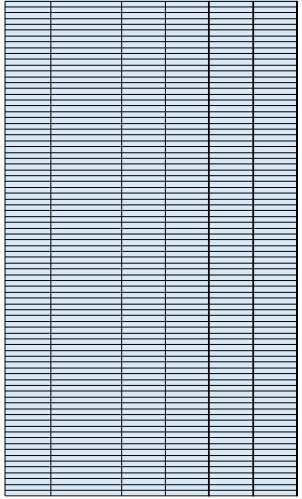

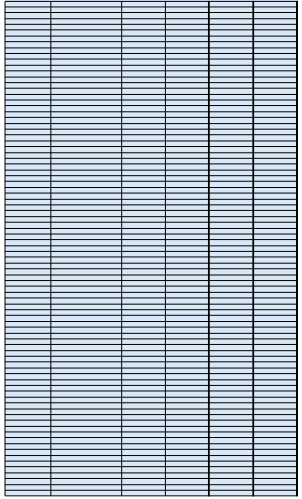

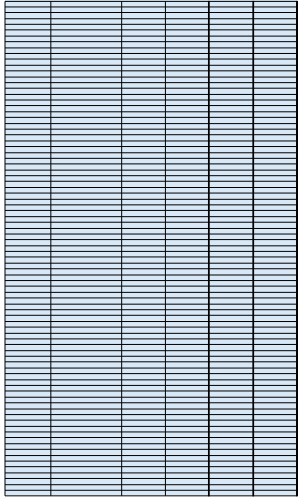

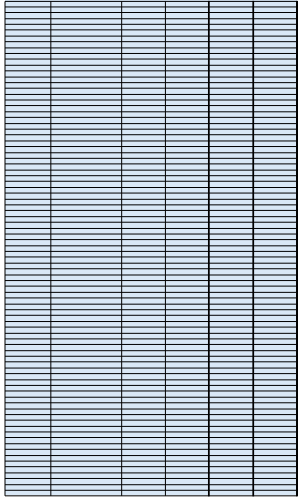

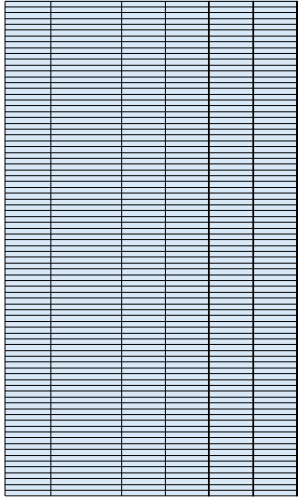

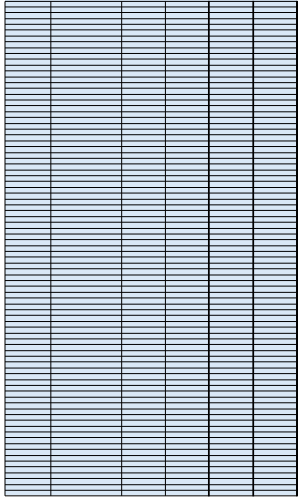

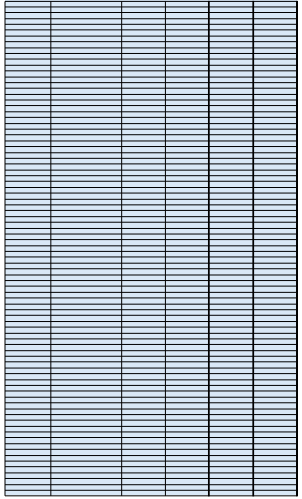

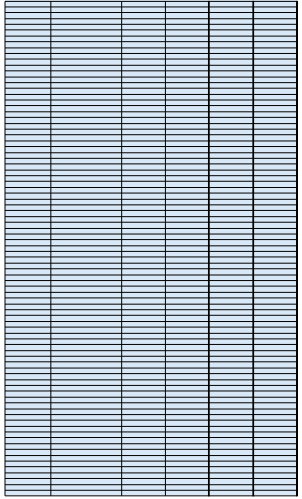

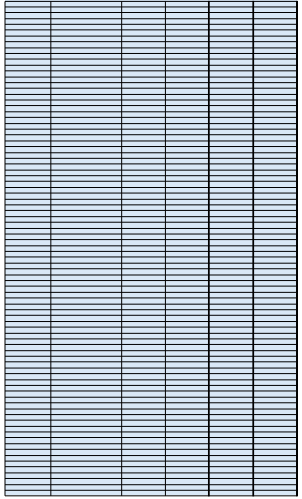

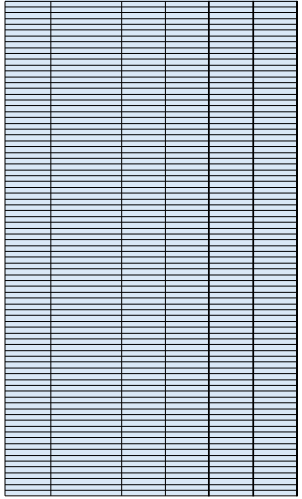

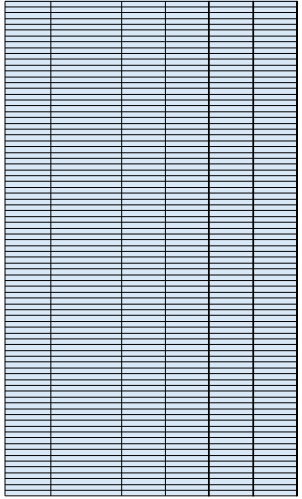

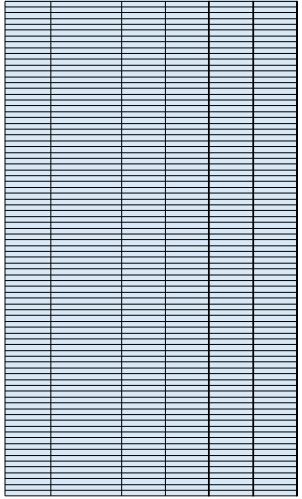

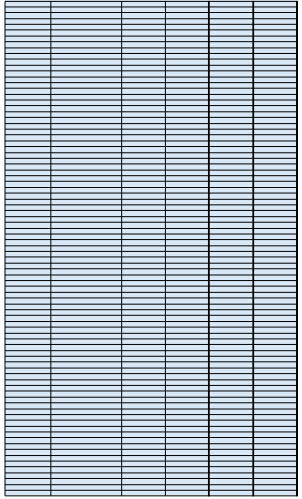

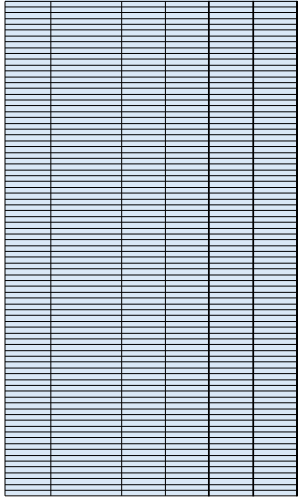

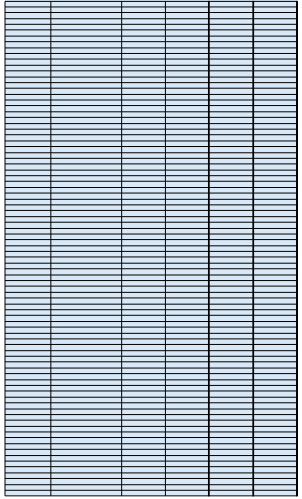

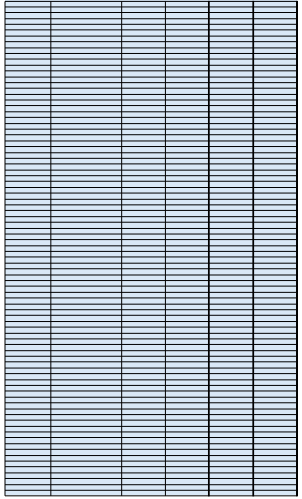

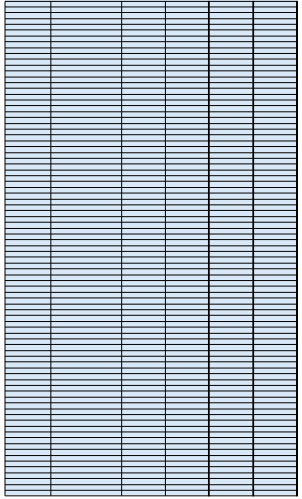

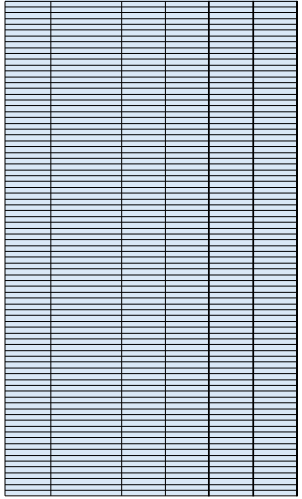

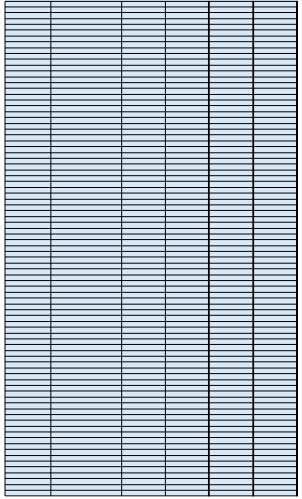

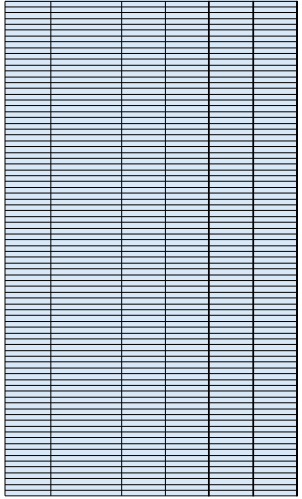

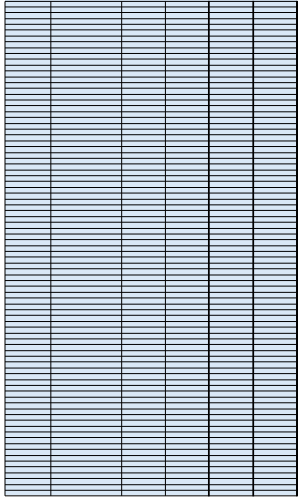

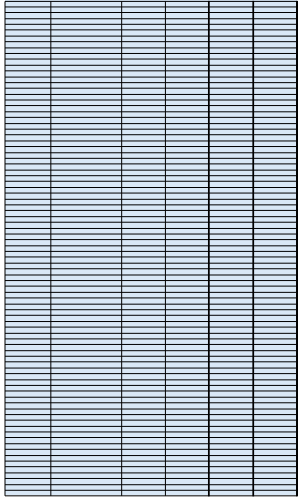

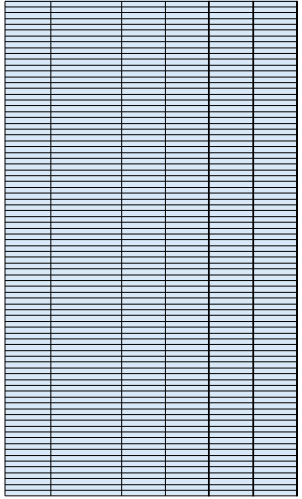

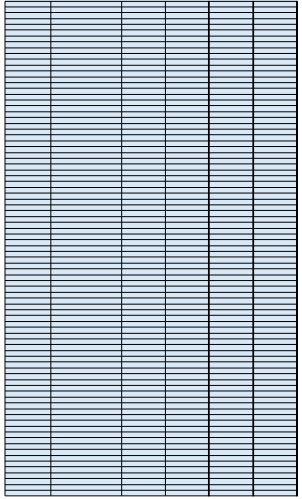

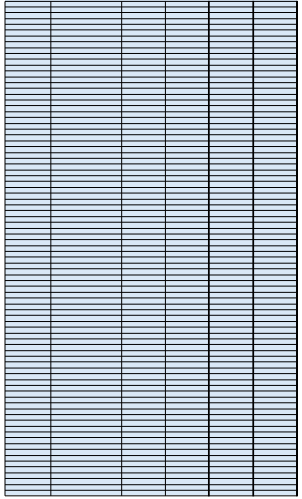

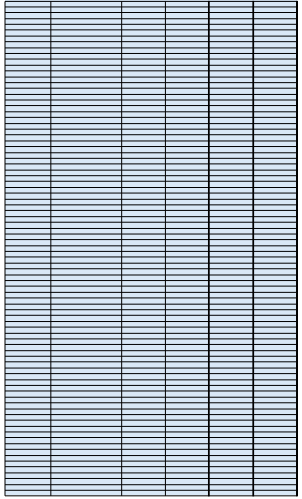

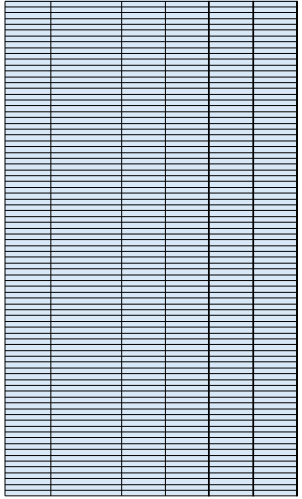

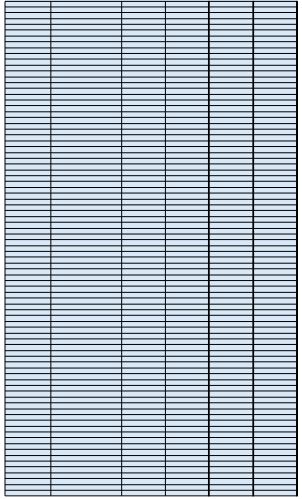

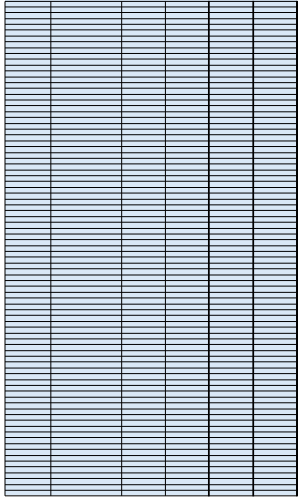

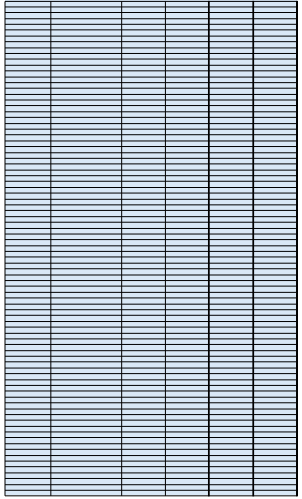

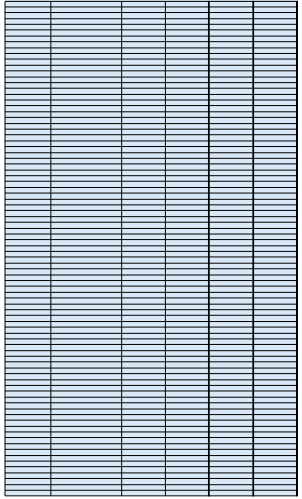

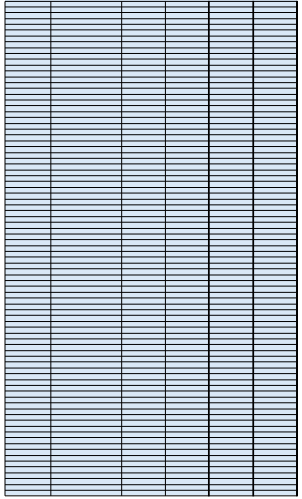

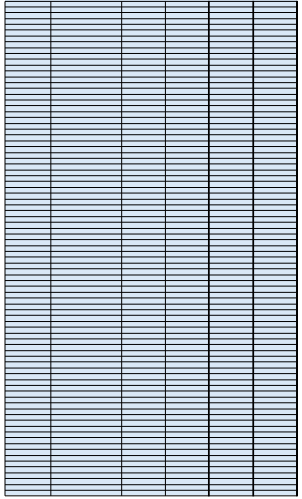

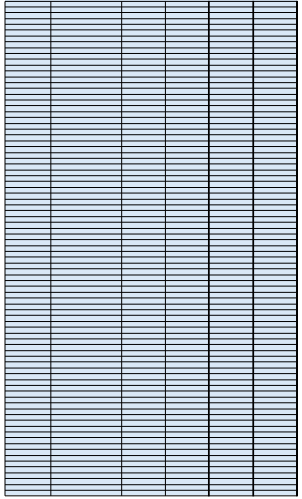

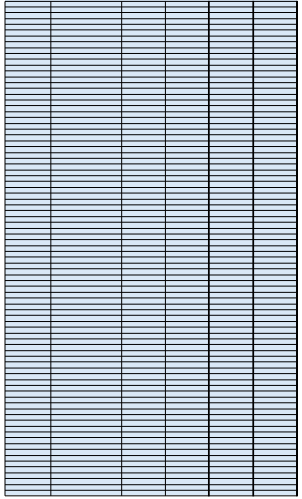

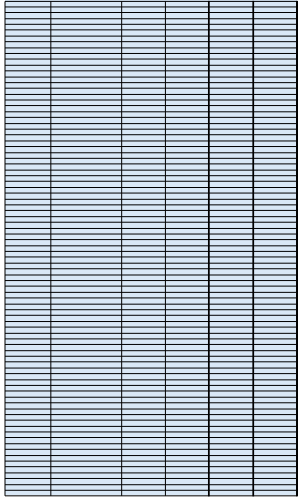

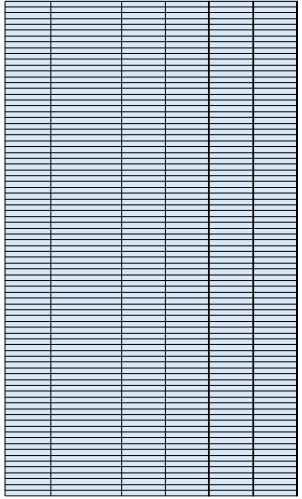

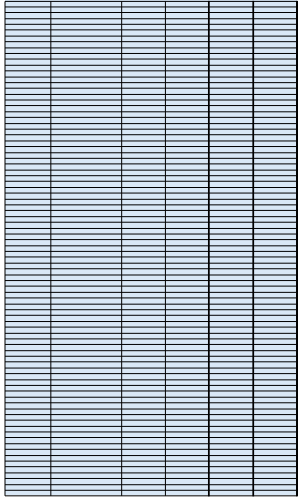

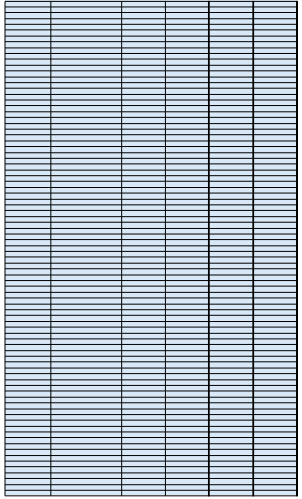

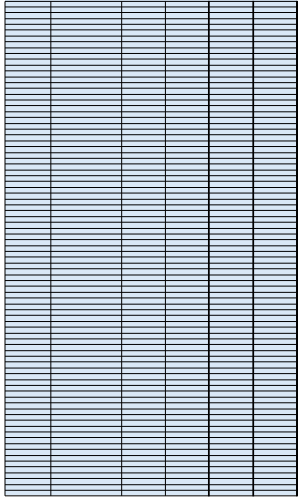

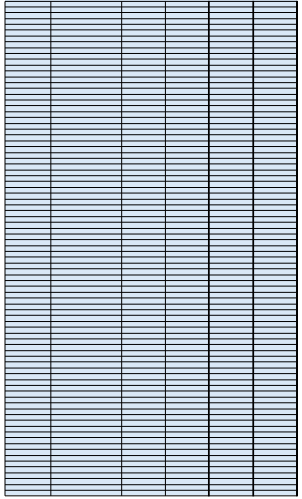

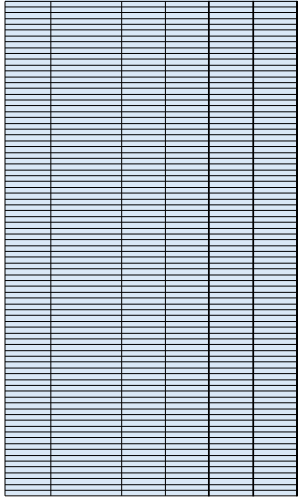

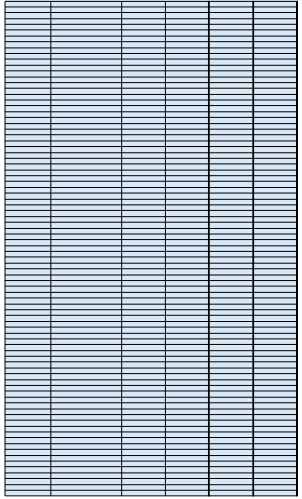

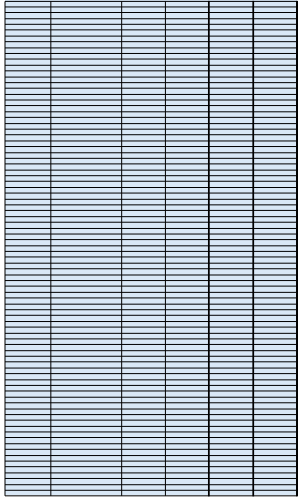

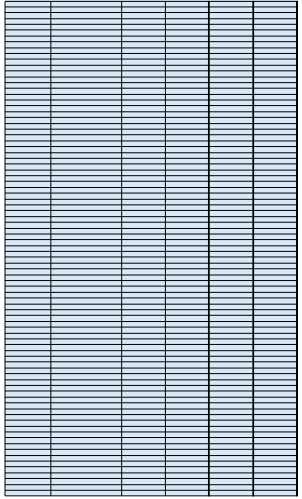

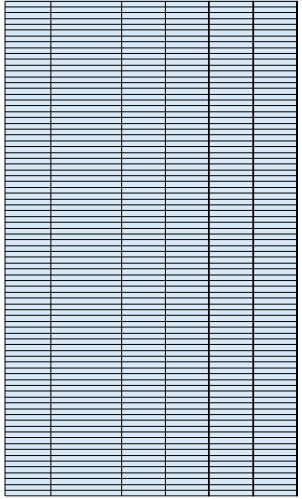

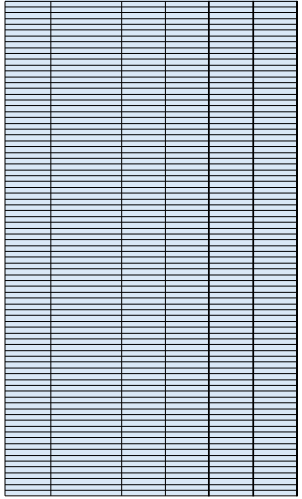

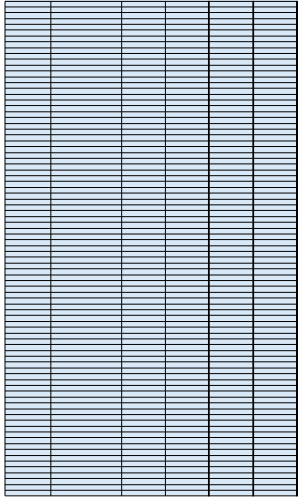

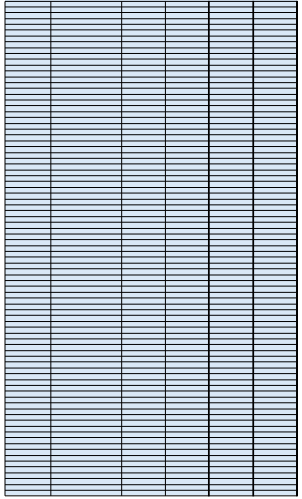

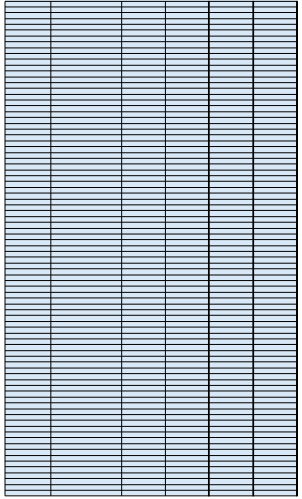

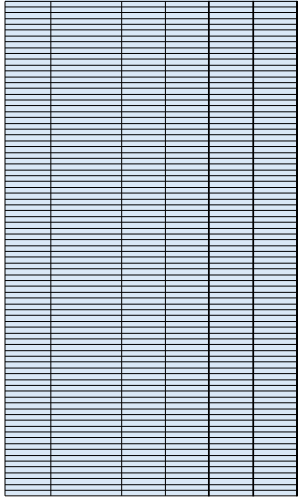

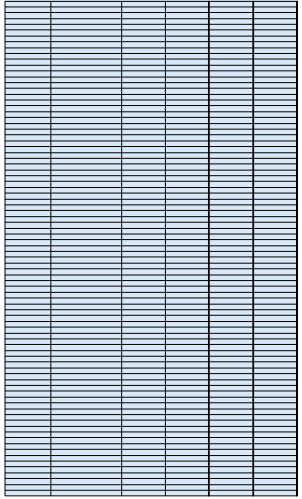

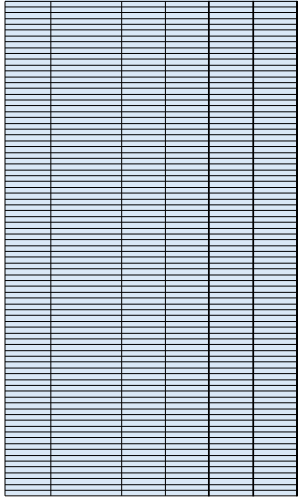

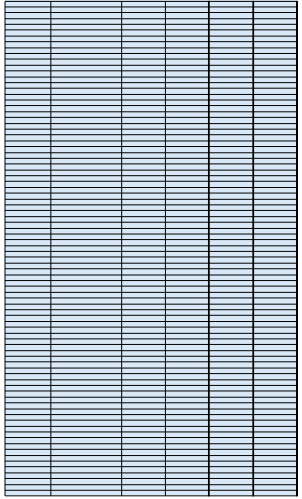

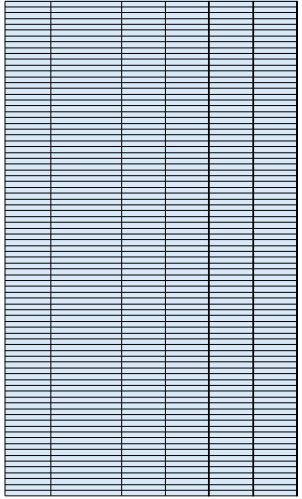

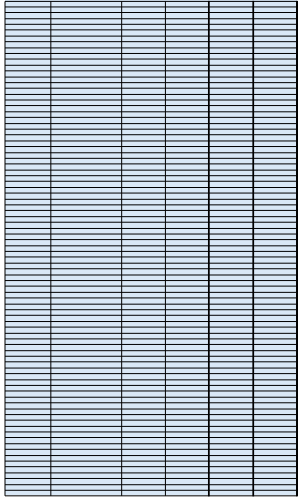

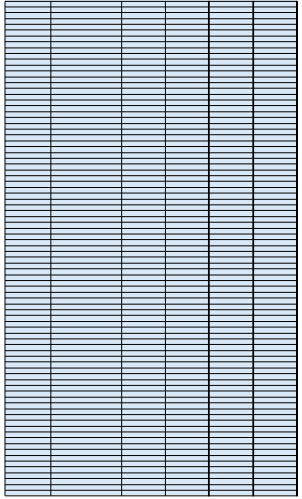

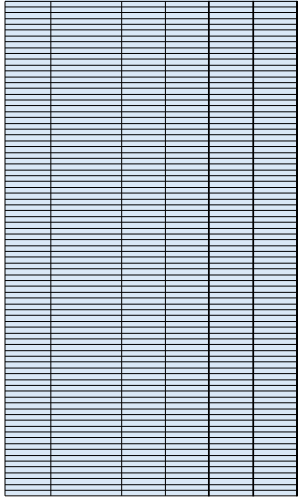

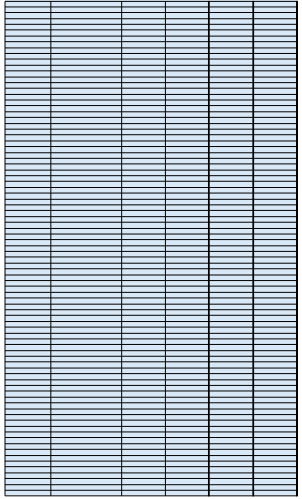

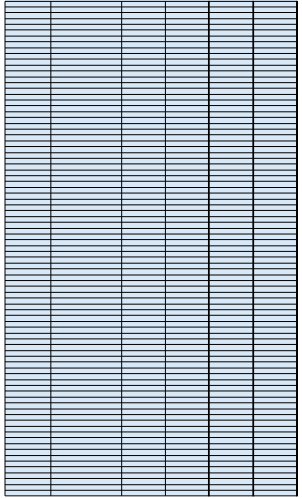

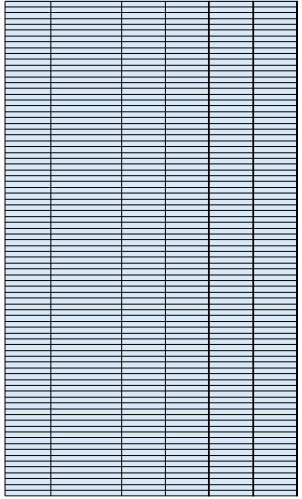

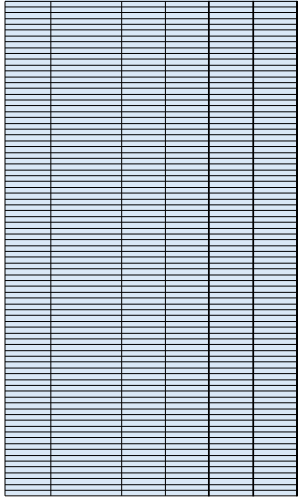

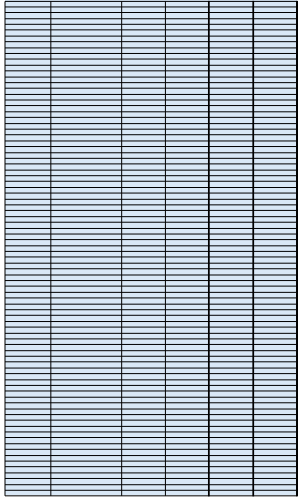

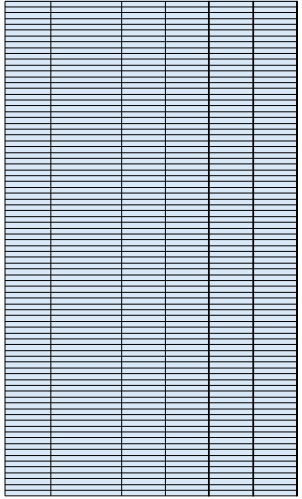

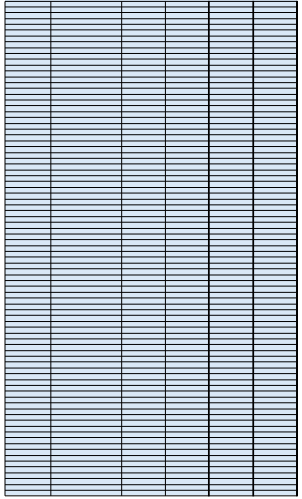

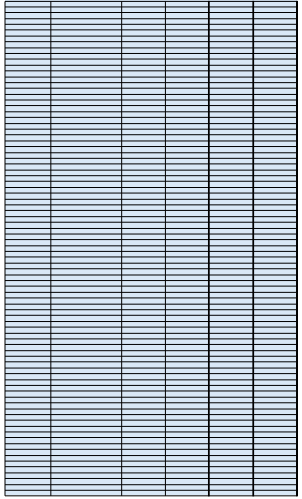

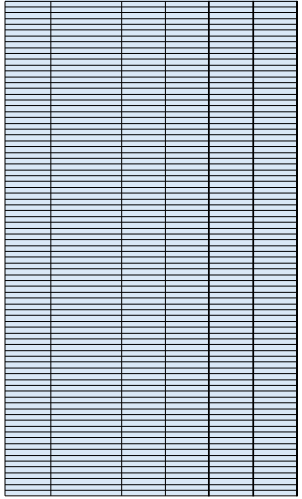

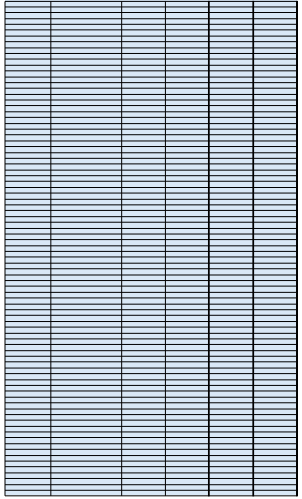

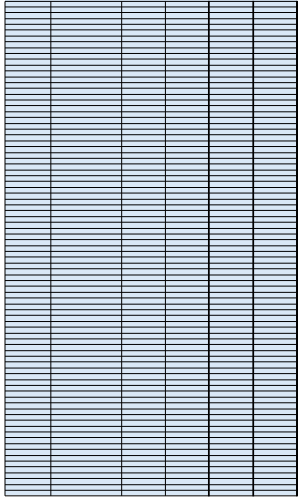

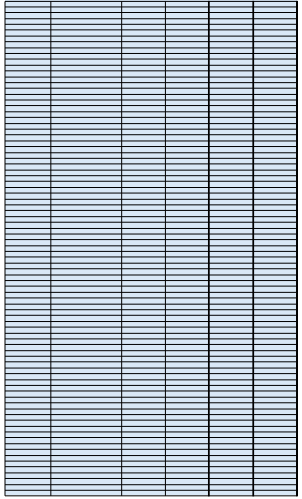

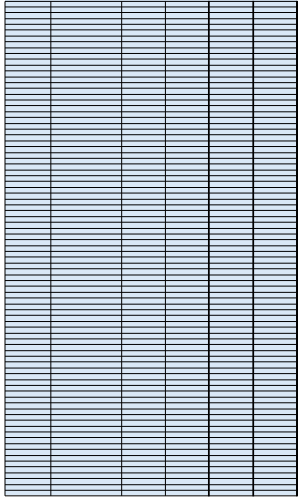

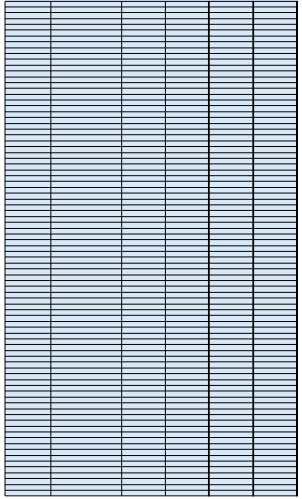

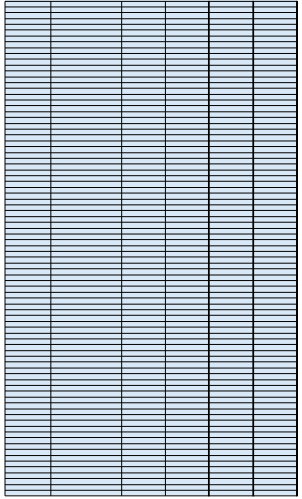

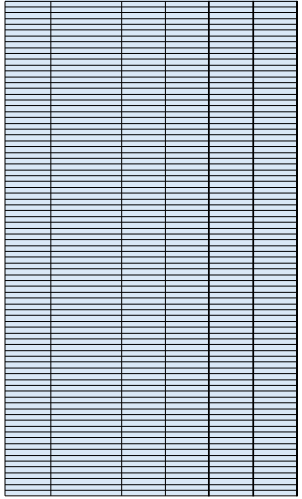

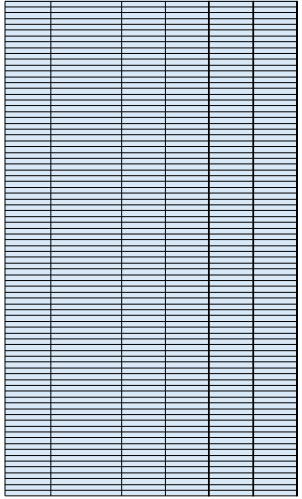

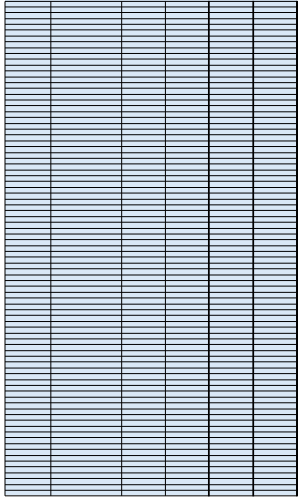

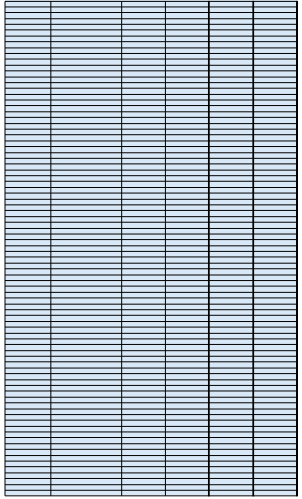

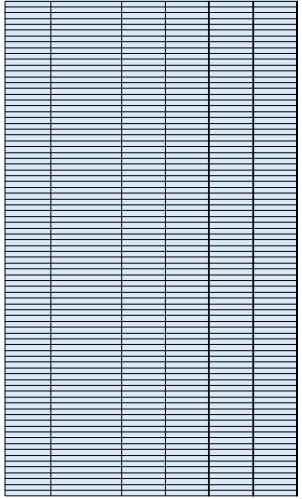

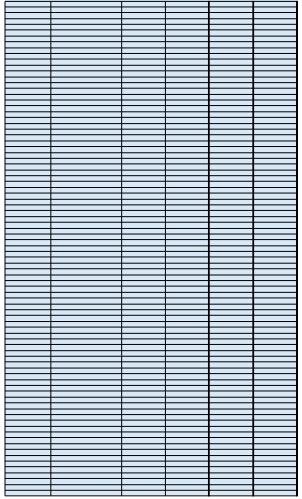

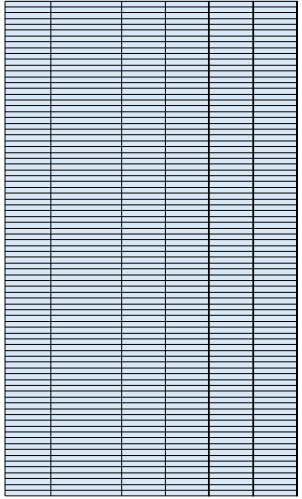

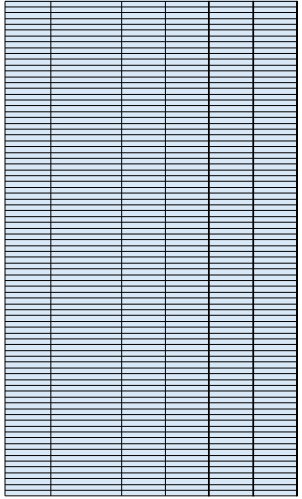

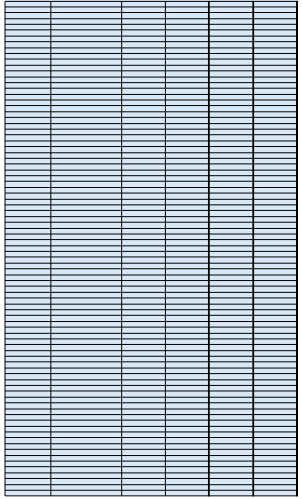

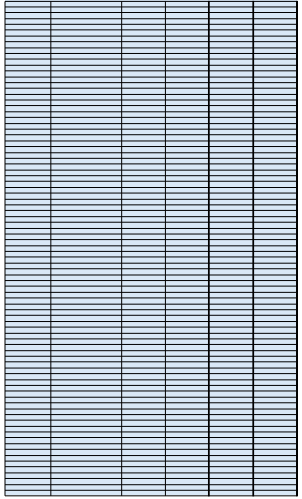

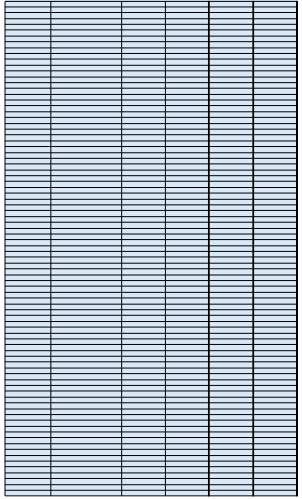

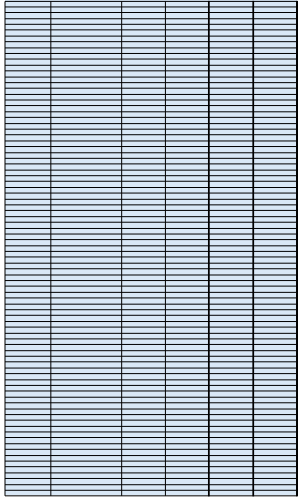

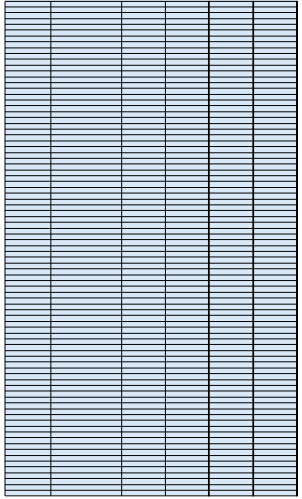

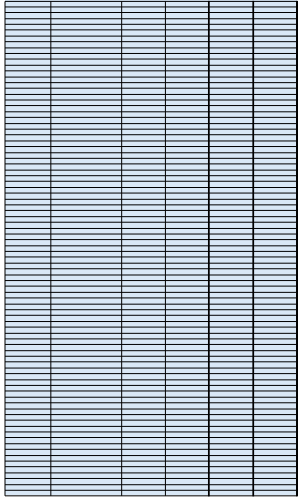

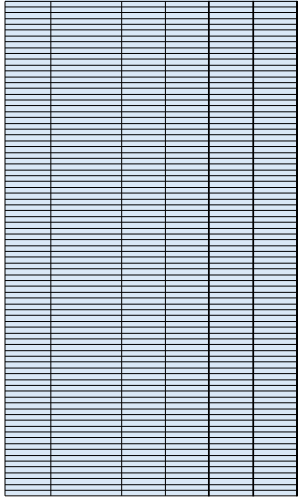

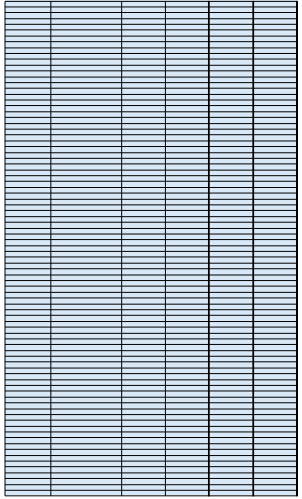

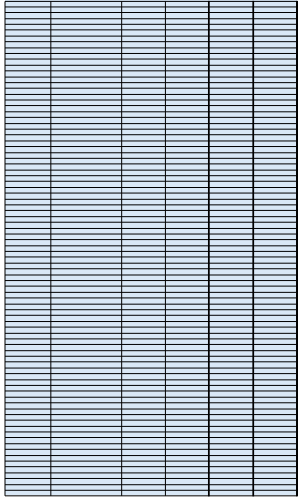

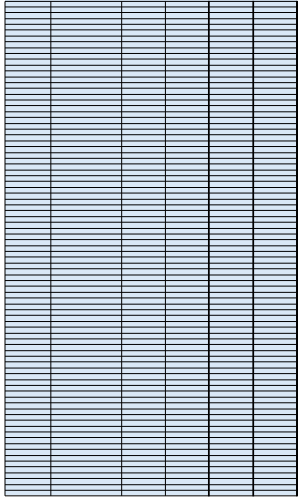

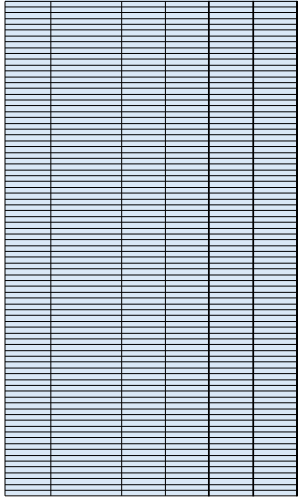

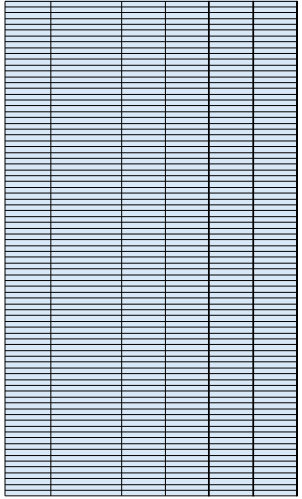

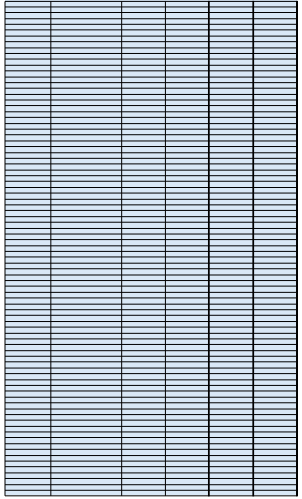

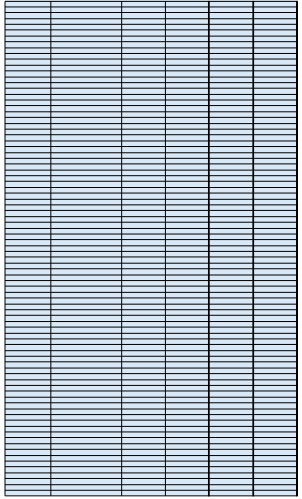

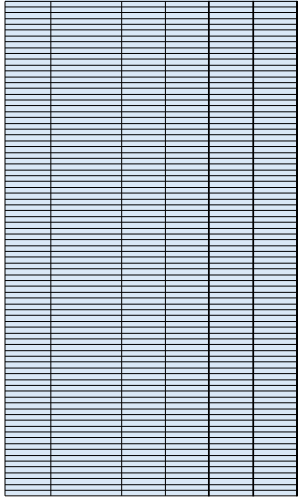

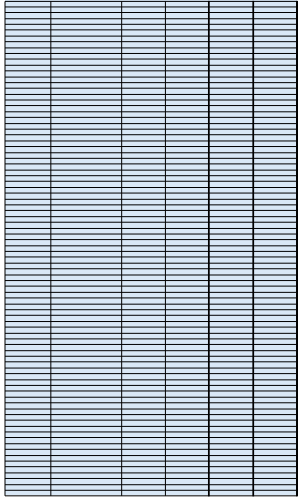

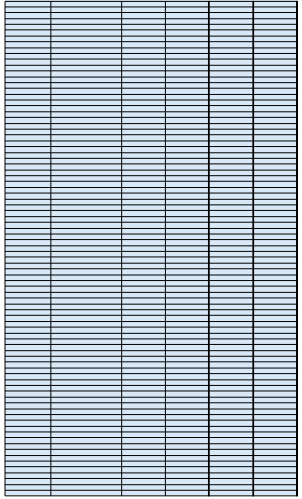

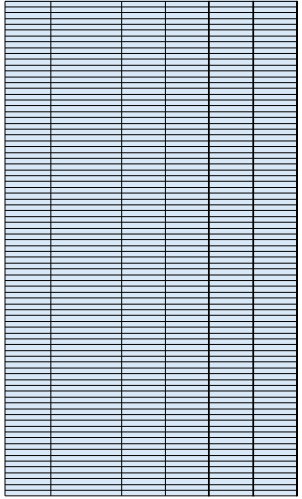

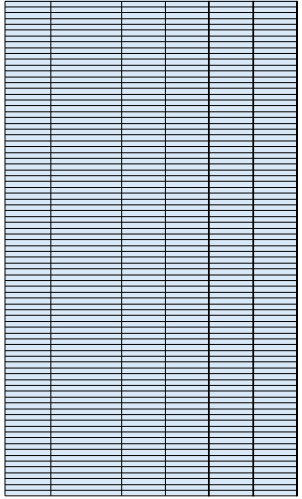

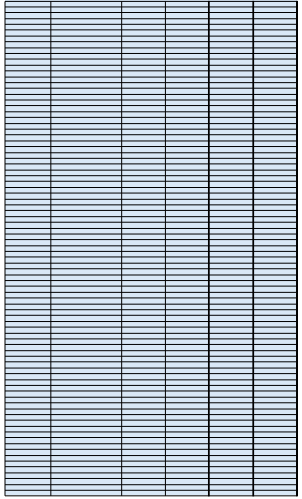

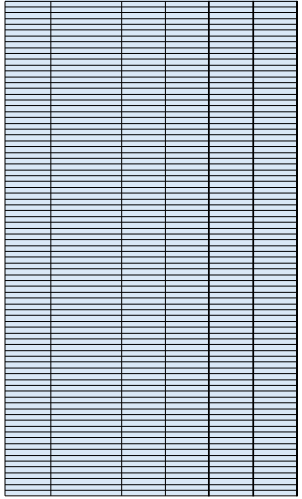

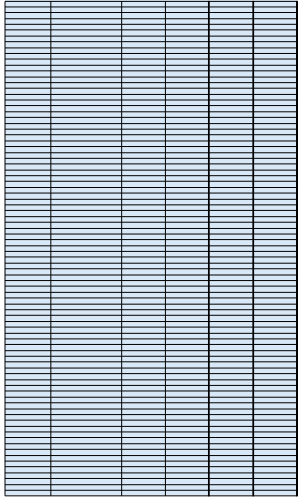

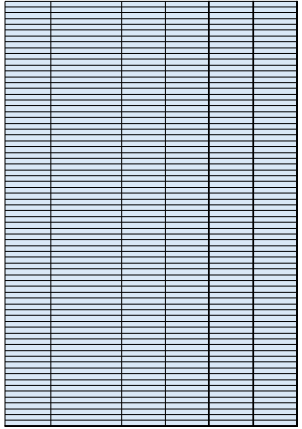

cessibility Documentation

PWS Name: WESTBOUND WATER SUPPLY CORP
PWSID: TX0670027

were met. *All information on this page is required.*

Remember that the LCRR

identifiers that you use for your service line inventory			
Address	YES	GPS Coordinates	YES
Street	YES	Other	NO
If "Other" is Yes, please describe below:			
have a location identifier?			*YES*
Check all that apply. *Remember that if your system serves > 50,000*			
Interactive online map	NO	Printed tabular data	NO
Static online map	NO	Information on water utility mailings or newsletter	NO
Online spreadsheet	YES	Hard copy information available in water system office	NO
Printed service line map	NO	Other	NO
If "Other" is Yes, please describe below:			

PWS Certification

PWS Info

PWS Name: WESTBOUND WATER SUPPLY CORP
PWSID: TX0670027

checking the appropriate boxes below, entering your water system information, and signing the certification. All	
I certify	I certify under penalty of law that this document and all attachments were prepared under my direction or supervision in accordance with a system designed to assure that qualified personnel properly gather and evaluate the information submitted. Based on
I certify	As the PWS Representative, I understand that if any additional service lines are subsequently identified as Lead, Galvanized Requiring Replacement, or Lead Status Unknown, the PWS is required to notify the State within 30 days of identifying the service l
I certify	As the PWS Representative, I understand that the PWS should maintain for review any resource, information, or identification method used for the development of this initial inventory. These records do not need to be submitted to TCEQ but should be availab
I certify	As the PWS representative, I understand that customers with a lead, galvanized requiring replacement, or lead status unknown service lines should be informed within 30 days of completion of initial LSLI and annually thereafter until the service line is re
I certify	As the PWS representative, I understand that the PWS should provide an updated LSLI in accordance with its tap sampling monitoring period schedule, but no more frequently than annually. The updated LSLI must be submitted within 30 days of the end of each

DUSTIN JONES	The individual providing certification and acknowledgment to the above statements.